

ル 5
3129
2



門 儿 5  
號 3129  
卷 2



太湖全圖

昭和十四年  
六月六日  
購求



太湖水道圖說

太湖襟帶三郡十邑廣三萬六千頃週圍五百里東西二百  
 里南北一百二十餘里中有七十二山東南之澤此為巨浸  
 焉禹貢謂之震澤周禮職方名曰具區太史公以范蠡乘舟  
 入五湖又謂之曰五湖顧夷吳地記云五湖者菱湖莫湖胥  
 湖游湖貢湖即太湖之東岸五灣是也湖水發源除甯國建  
 康諸水由宜興及大江而來者自築東壩後不復攔入外其  
 由西北來者則有宜興之長蕩湖西隔湖俱源自長山三茅  
 諸山荆溪源自金壇溧陽諸水及本境之君山章山運河源

自常郡無錫分流之水其由西南來者則有長興之顧渚溪  
 源自顧渚山合溪源自白岘諸山四安溪源自石礪及廣德  
 諸山孝豐之茗溪源自天目山陰雪溪一源武康銅峴山名  
 前溪一源臨安天目山陽亦名茗溪至德清名餘不溪二水  
 至湖郡江子匯統名雪溪以上各水及常湖二郡堰壩浦漾  
 所瀦蓄者皆待洩於太湖也至於湖水之委其一曰吳淞江  
 自吳家港屬震澤出長橋屬吳江截運河入雁山湖歷元和崑山  
 二縣界至上海縣入海計二百六十餘里係其正東之幹流  
 其一曰婁江從鮎魚口過五龍橋又分由澹臺湖出寶帶橋

入運河至婁門東經至和塘達太倉之劉河入海計一百八十餘里係其支流一日東江從牛毛墩屬震澤東南出唐家湖截運河而東又南合湖州嘉興全郡之水奔流東注由澱山湖瀉於三泖達黃浦而入海是又太湖之幹支二流不能宣暢溢而旁流者也若形勢則無錫居其東北陽湖居其北宜興荆溪居其西北長興居西烏程居其西南六縣以太湖爲壑震澤吳江居其東南吳縣長洲居其東四縣地本窪下爲太湖之水所由出湖中諸山只繪其五東西兩洞庭馬蹟挈羣峯之綱領大雷小雷別江浙之疆域也沿湖水口間有識

者標要害也瀕湖每有風潮之警西南風盛則常郡溲瀆逆流而上東北風盛則湖郡溲港倒灌奔騰一遇霖霖尤虞泛溢雖湖嘯之患有其說而近亦罕見然思患豫防殆不可忽此圖依金友理太湖備考所載並輯其要而爲說

再按太湖備考云大缺口在武山大村之間北太湖水洩入南太湖必由此而出乃湖水咽喉也往時口闊二三百丈甚爲通暢後被附近居民種植菱蘆泥淤灘漲漸臻逼狹僅存五十餘丈又因張捕魚鰕絕流設籬泥隨籬積阻遏水勢此現在之情形也倘前弊不革菱蘆日長水口全堙一遇霖潦

湖水南下無路勢必旁溢四潰不獨武山太村田畝淹沒自  
菱湖嘴以東一帶地方雖有行舟小港不能暢洩洪流亦必  
汎濫此日後之隱憂也今鳳生親履查勘悉如前弊其口門  
兩旁菱蘆沙漲並益加寬幾數百畝中餘水道僅深四五六  
尺不等若再任居民種菱設籬阻塞水口不數十年勢將淤  
成平陸實爲水利大害當事者可不加察歟

烏程長興二邑澗港說

按三吳水利攷云諸澗界烏程長興之間吳興掌故及勞王  
諸誌所載烏程凡八港二十九澗今益以大鏡小梅而爲三  
十九之數長興舊誌載洩湖澗港向只二十五條明宏治七  
年重開今爲三十四條溯自吳越天寶八年置都水營田募  
卒爲部號撩淺軍使潦清於太湖旁一名曰撩清卒四部凡  
七八千人專爲田事治湖築堤居民遇旱則運水種田澇則  
引水出田卽湖澗所繇始宋紹熙二年知縣王回修之易橋  
柱以石其間鎖付近澗多田之家淳熙十六年浙江提舉詹

體仁開湖置埧門爲旱澇計明洪武二十七年敕諭開天下郡縣塘堰時有烏程主簿王福典史姚章先後修濬澇港迨國朝康熙四十七年福浙總督梁公鼎奏動帑金四萬八千七十六兩零開濬各澇建閘六十四座雍正五年湖州府唐紹祖以程長兩邑澇港閘座多有淤塞埧頽詳請修復乾隆十三年奉有湖河灘地蓄水之處劃明界限不準開墾之

旨二十七年浙撫熊公學鵬復請疏浚載在版籍歷有明效蓋距今六十有四年矣查湖屬七縣水道由東塘至南潯分洩於秀水吳江者僅十分之三由澇港洩入太湖者計十分之七長興合境則悉惟澇港是賴若不浚使深通設開啟閉非特潦歲無宣瀉之墟卽早年亦無蓄蓄之備洵吳興水利之一大關要也謹擬十四條並分晰繪圖如左

一澇港固宜闊廣濬深惟上承橫港而來下由太湖出口尤爲扼要處所若上游凝滯則其源不通下游淤塞則其流不暢治澇港者應先沿流溯源探測深淺比較尺寸俾澇浦深於橫港湖口又深於澇浦自內及外其勢陂陀沉而愈下則水若建瓴易於宣洩矣

一 澗港之在長興者雖亦縈迴而其上流卽係橫港大河路直而近尙易疏通若隸烏程境者其在大錢以西係由北城及青銅大通二橋之水縱橫交錯分瀉而北地之相去雖三二四里不等而脈絡本相聯屬其在大錢港以東係由東塘支汊以瀉於北塘北塘自西橫亘而東其距各澗港也舊有橫港一條係宋李禹卿隄太湖八十里爲渠益漕俗稱運糧河今俱堙塞惟上下澗之相通似其故址若開直港而不疏橫港則上流壅塞猶屬無益然橫港以上之水又須一律深通而後首尾相資中無阻滯茲查北塘

百念畝橋至張官橋以東約長十里許淤淺不通舟楫甚至秋冬涸成陸地亟宜濬深以導其源並從各縱澗而上溯橫港務以深水處所探量起算非徒復各澗之舊跡所能濟也

一 太湖當春夏盛漲彌望汪洋似覺津涯莫辨要其北岸之濱臨澗港者僅淺水三二尺許一經冬涸泥沙畢露或數十丈或百餘丈始達深淵而澗港之疏勢難逮遠應俟冬令湖涸時按循港道於口門外酌抽深溝數條及湖之深水而止方能有益



一 漚港水面除烏程之小梅大錢楊瀆長興之新塘蔡浦夾浦外餘多侵佔亟應剷復以暢其流惟酌以兩岸之高砌或橋堍舊址爲度俾順人情而免滋擾其新墾之地侵越未久並無廬墓之應遷者毋庸顧恤至湖口漲沙應闢寬廣若干悉從其便

一 漚港經此次疏濬之後宜逐段分晰寬廣丈尺鐫立界石於橋閘之側俾知遵守而杜侵越

一 樹木菱蘆叢植港內有碍水道除將現存者刪刈淨盡外嗣後勒石永遠禁止如蘆草自生責令撩淺夫隨時拔除

一 疏濬漚港凡起掘之土查照成案擇沿湖就近低陷處所飭令運填不得堆積兩岸致經雨淋仍卸漚內有旋開旋淤之患

一 疏漚港必須修復牖板遇旱歲則啟以引水之利遇澇歲則閉以拒水之害且遇東北風亦閉以防湖水之沸騰卽責成撩淺夫專司其事所有閘鑰仿宋王回之議付近漚多田之家隨各漚而分付之掌管仍令管河主簿按月稽查再冊卸之閘此番重建應移置近外俾湖水沙泥及閘而止歲事修治不遠工力較易也

一程長二邑澗港濱太湖之西南遇東北風大作河隨水湧倒灌港內既設閘板以捍禦之則水勢遏而愈激波浪翻騰湖口及閘外沙泥尤易壅積若不爲善後計恐興利而害卽隨之應於每港酌量情形分別設立撩淺夫名數若干責令隨時挑挖無許稍有淤塞由管河主簿按月驗報仍令該管府縣於夏冬二季輪往查勘通報

院  
司備案

一澗港興修宜令地方官延請紳耆至署舉殷實公正董事會同委員及本縣親往相度情形定立界址分段責成董

事如式承辦委員只令駐工督察夫役勤惰概不經手度支更不準書役過問如係按畝捐辦並請免其報銷以期工歸實用

一現在丈量澗港正屆春漲且間遇東北風信水之長落靡常原難作爲準則惟卽其淺者論之水漲尙爾水涸愈見其淤是丈尺雖無定而深淺確可推也故姑就現勘情形酌擬俟冬涸時質諸後之覆勘者

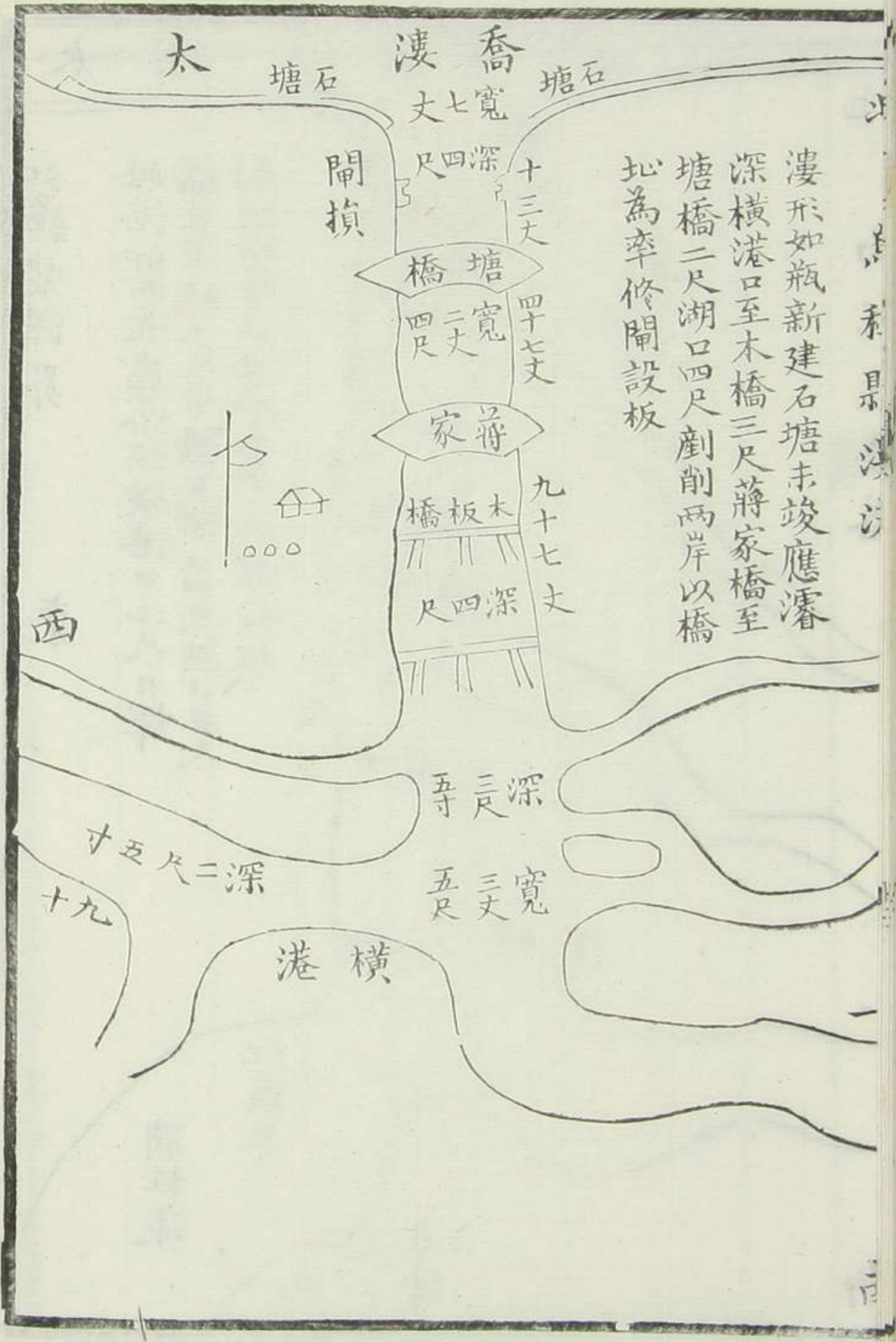
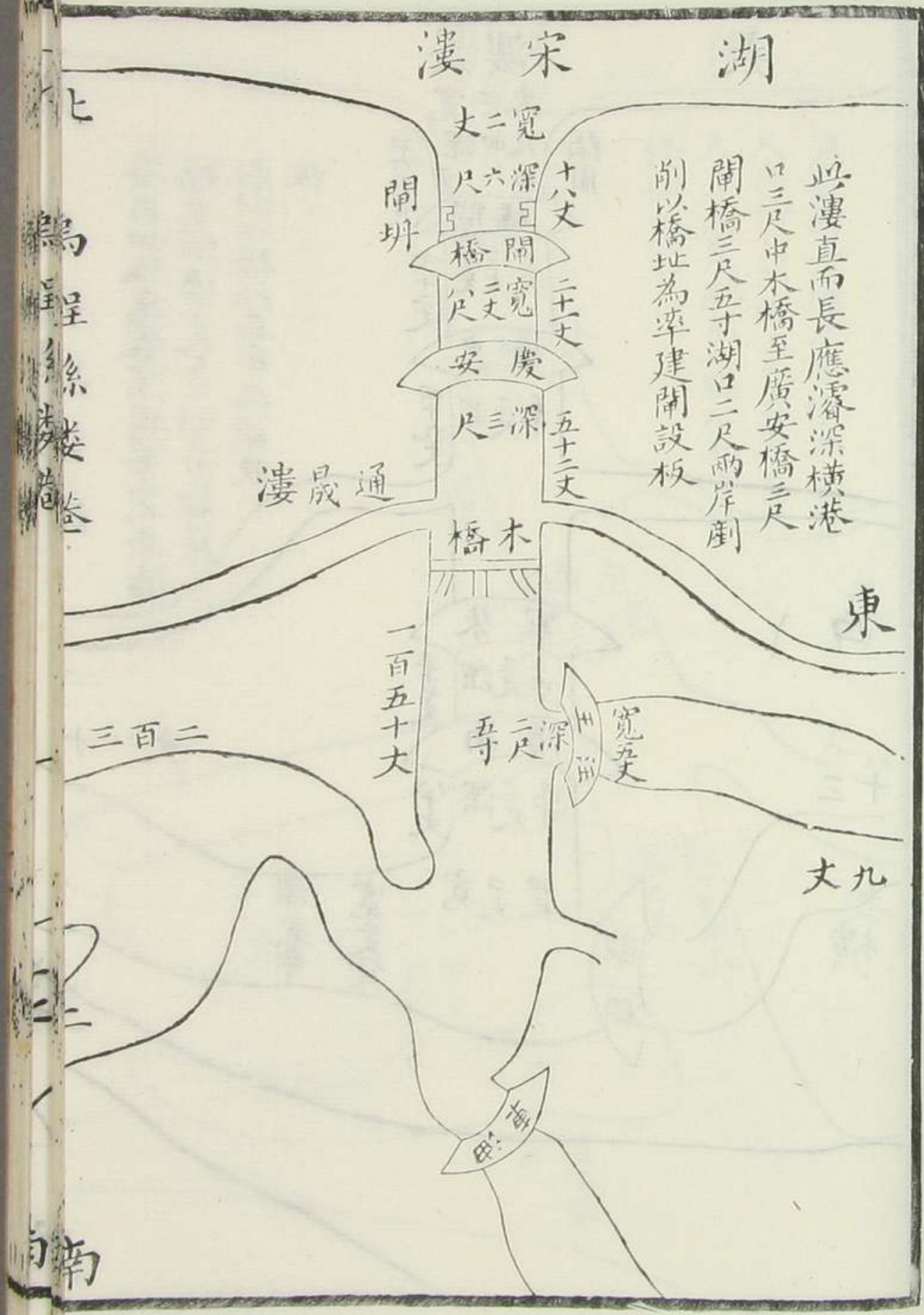
一各澗港之創在昔均爲有用而距今闕壅已久似亦可量爲變通其有上下相連甚近而基址本狹水勢頗紆現在

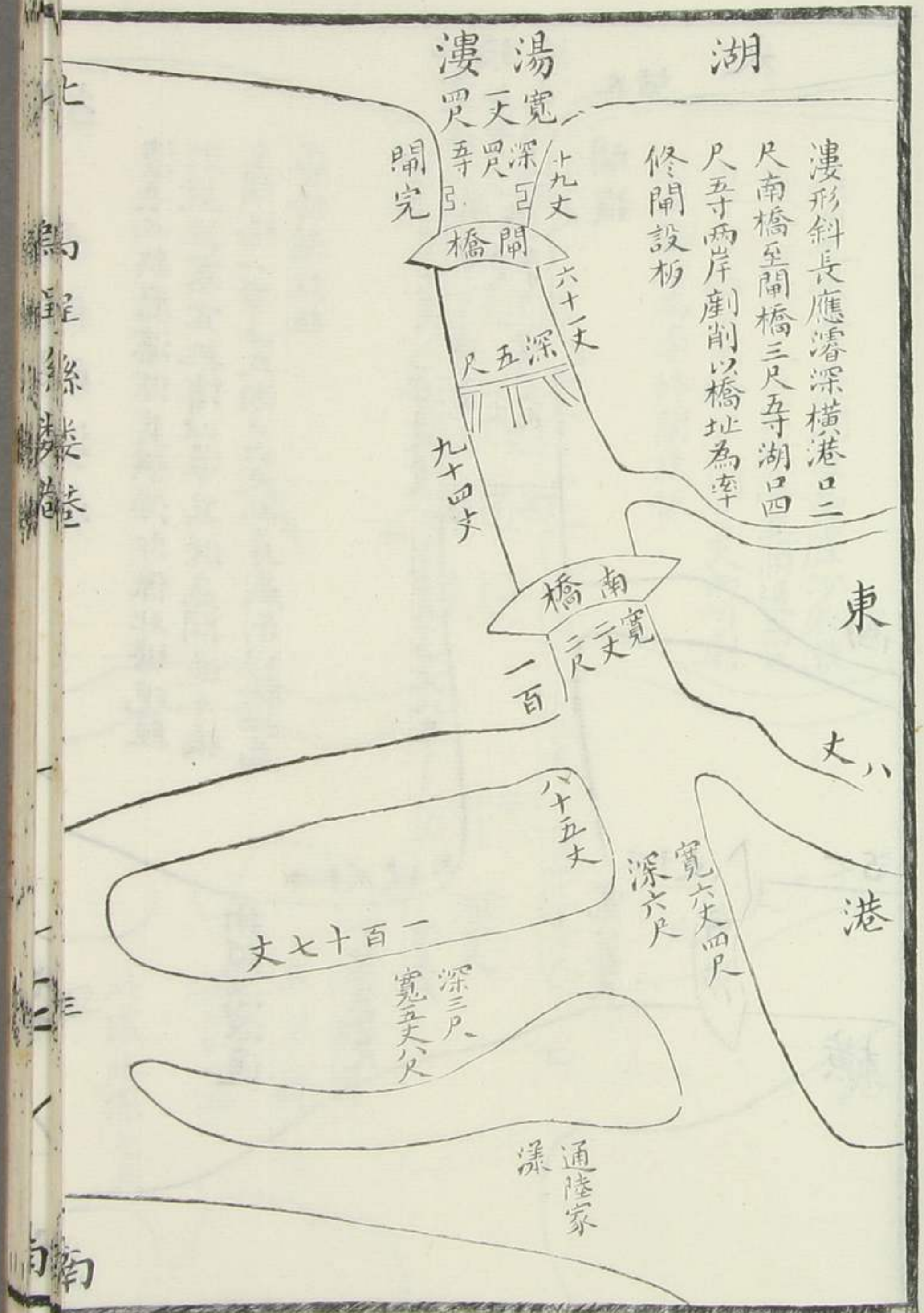
情形淤澱幾成平陸者若全行修復恐工用浩繁並於宣洩無大關係異時疏濬惟後之君子因地制宜節靡費而期實效可也

一 澗港查詢舊址湖口雖寬而出路轉形紆曲蓋恐東北風倒灌泥沙之易於攔入也修者不諳其意輒掘而直之殊乖舊制嗣後疏浚應於其出口之東北方堆積沙土作灣環勢略折而爲西南向則外水之入不致挾渾沙而過湧矣至蘆葦樹木有礙於水道者悉予刈除若種植湖外澗港之旁藉以固堤應從其便

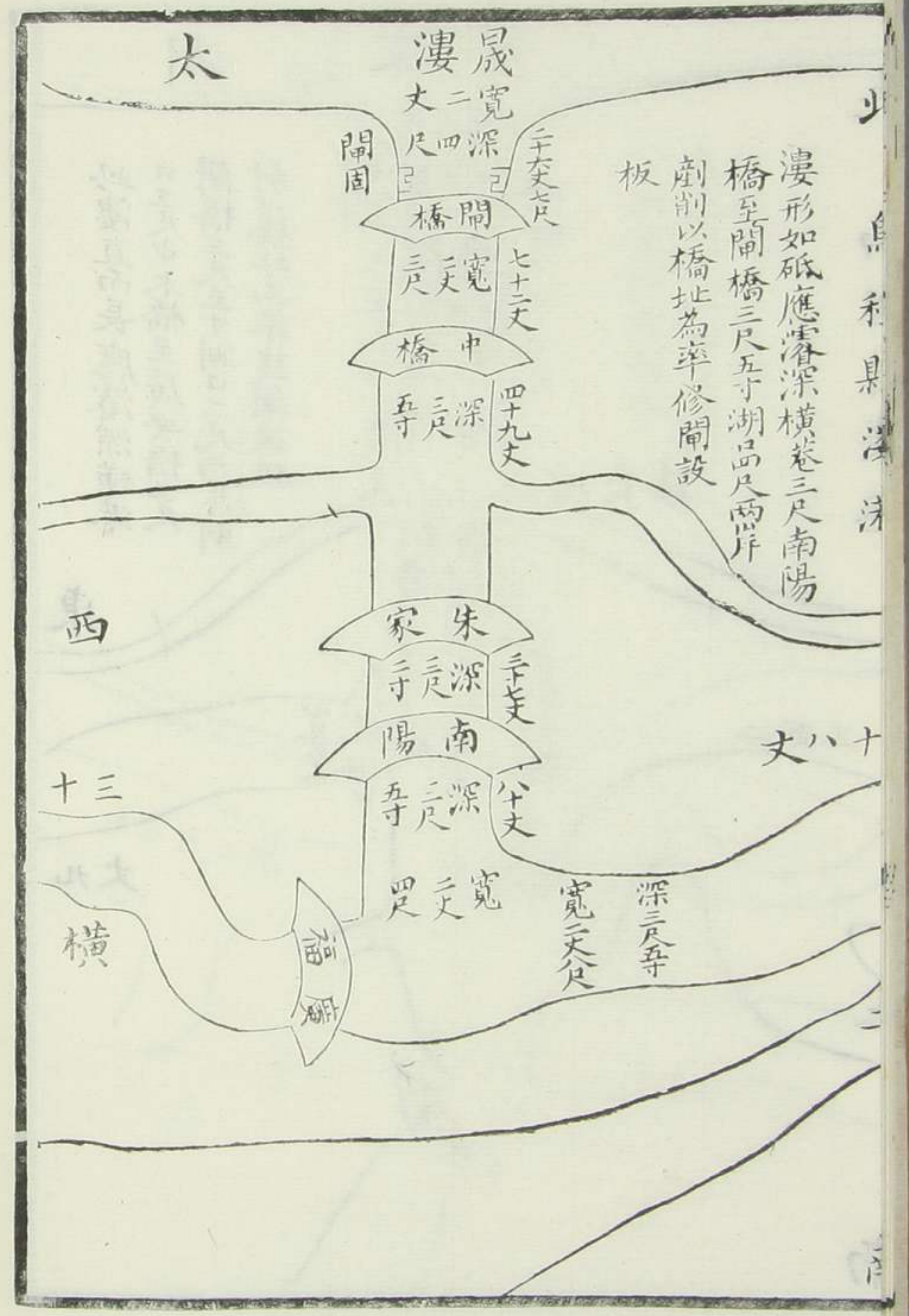
一 澗港挑濬須冬令水涸方可施工而瞬屆霉汛誠恐陰雨連綿復蹈去秋之患應將各澗港閘座之坍塌者先行修復並設板募夫以司其事遇西南風則啟以洩河水之出遇東北風則閉以拒湖水之入洵思患預防之一道也







漫形斜長應濬深橫港口二尺南橋至閘橋三尺五寸湖口四尺五寸兩岸剷削以橋址為率修閘設板

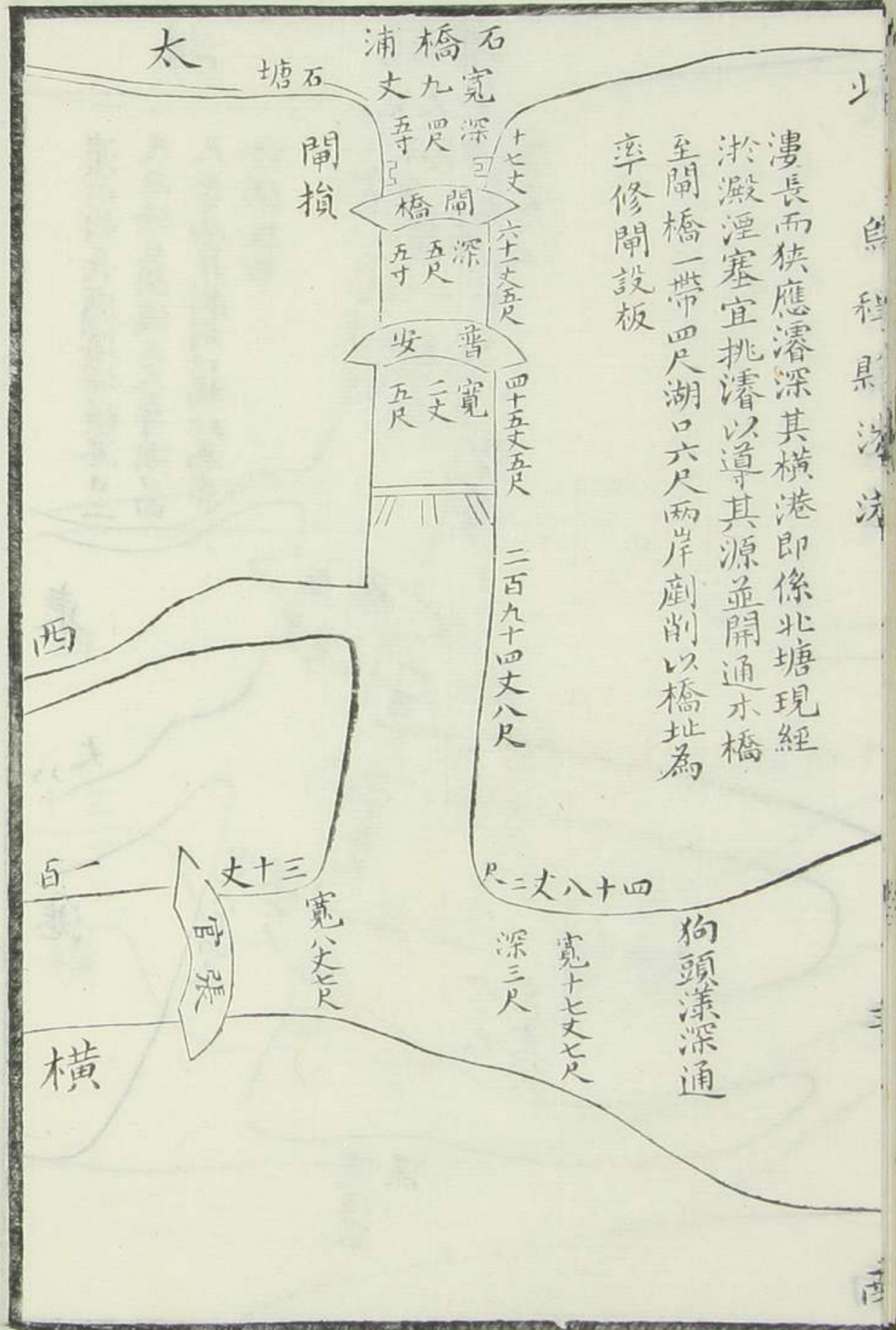


漫形如砥應濬深橫巷三尺南陽橋至閘橋三尺五寸湖品尺兩岸剷削以橋址為率修閘設板

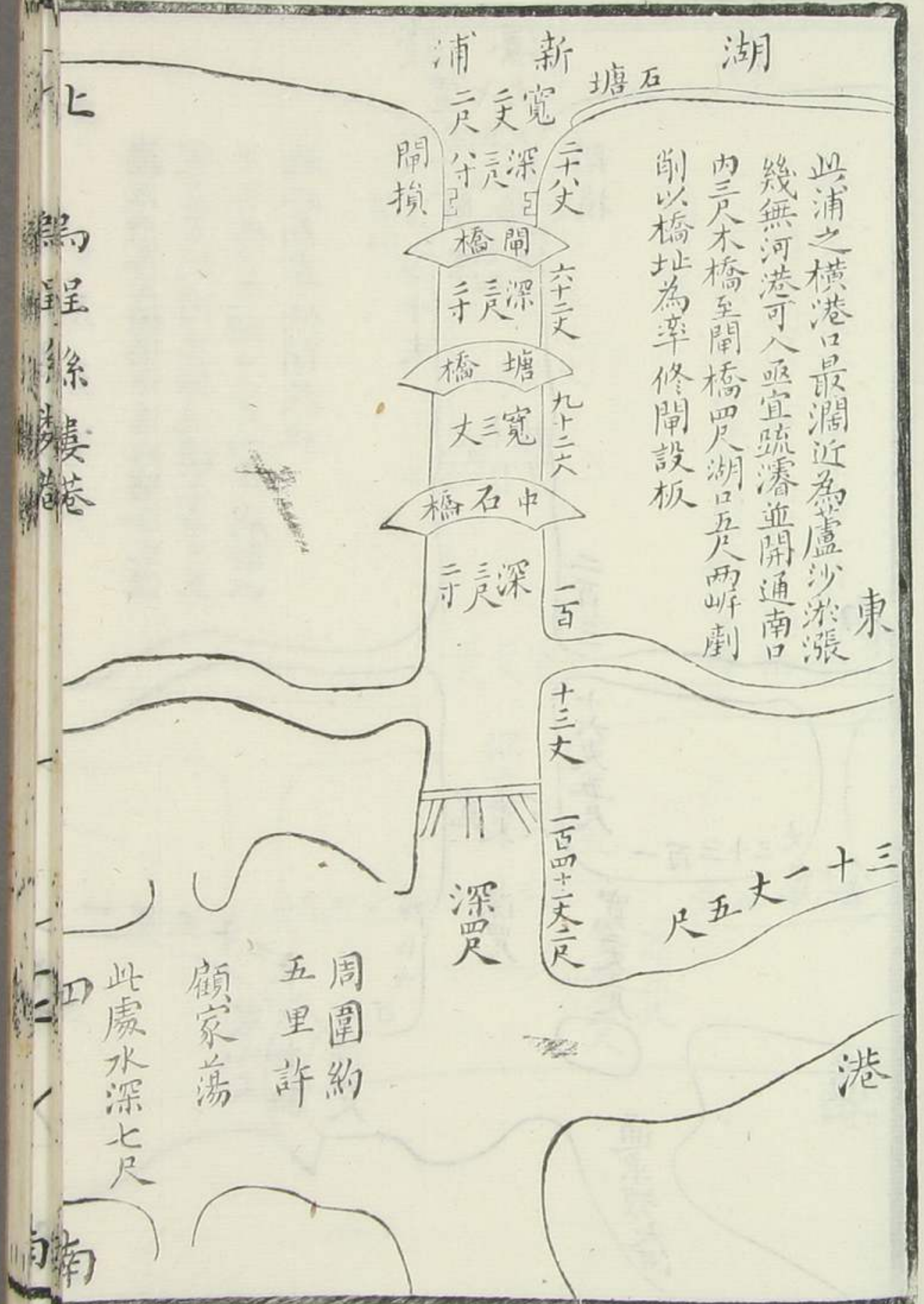
七  
為  
程  
絲  
綫  
卷  
卷  
三  
南

北  
鳥  
和  
果  
漢  
漢  
三

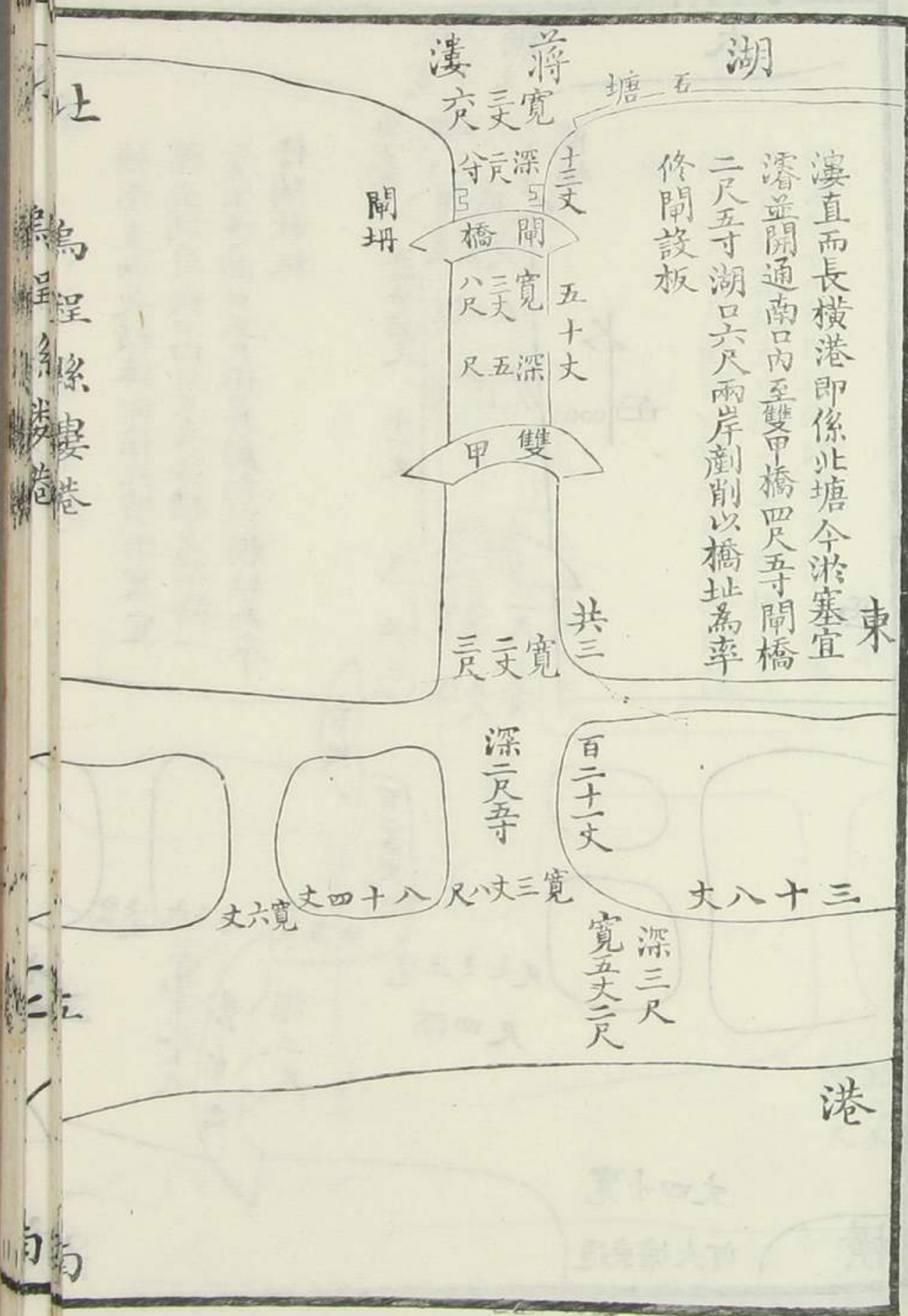
漫長而狹應濬深其橫港即係北塘現經淤澱湮塞宜挑濬以導其源並開通木橋至開橋一帶四尺湖口六尺兩岸剷削以橋址為率修開設板



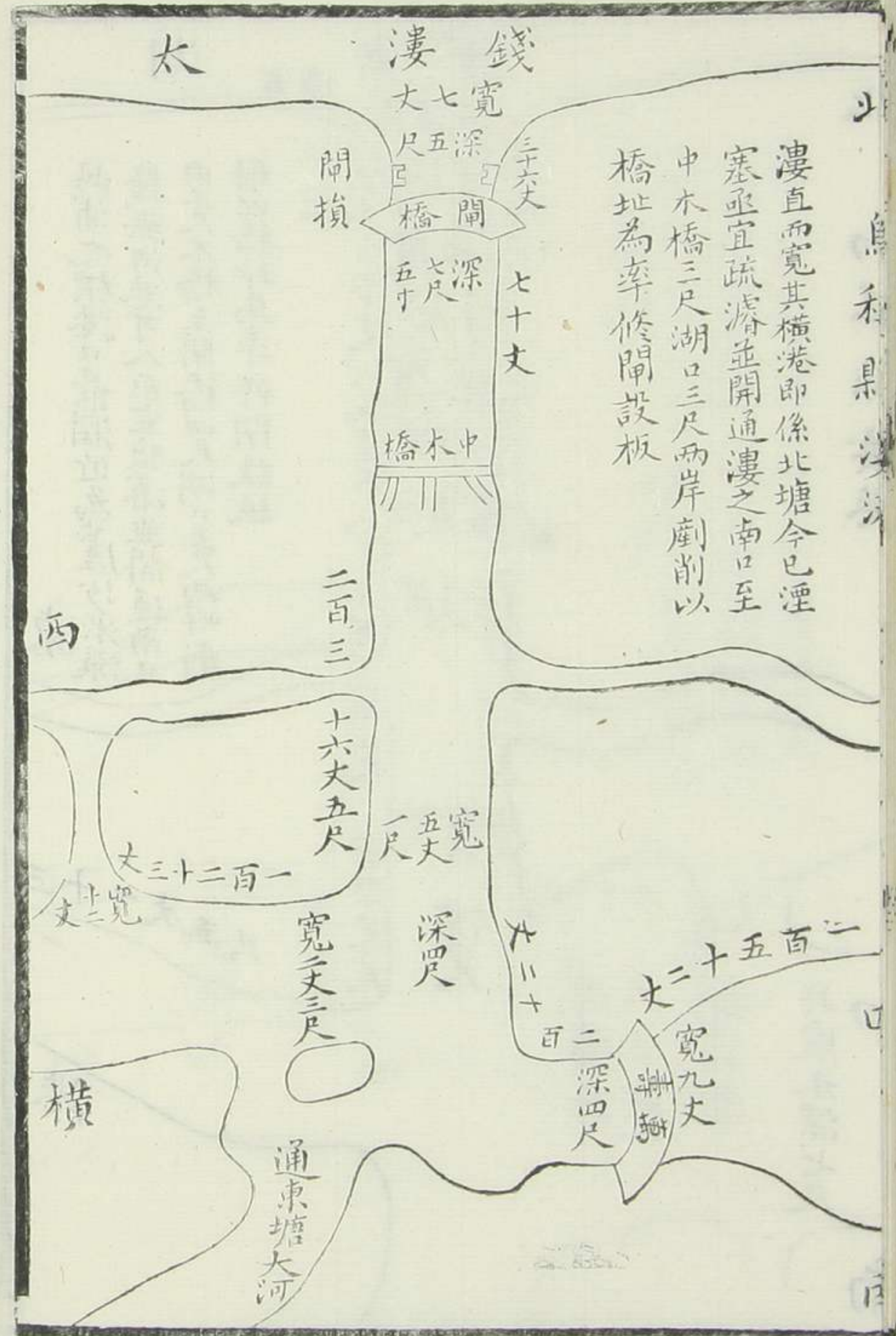
此浦之橫港口最濶近為淤沙漲幾無河港可入亟宜疏濬並開通南口內尺木橋至開橋四尺湖口五尺兩岸剷削以橋址為率修開設板



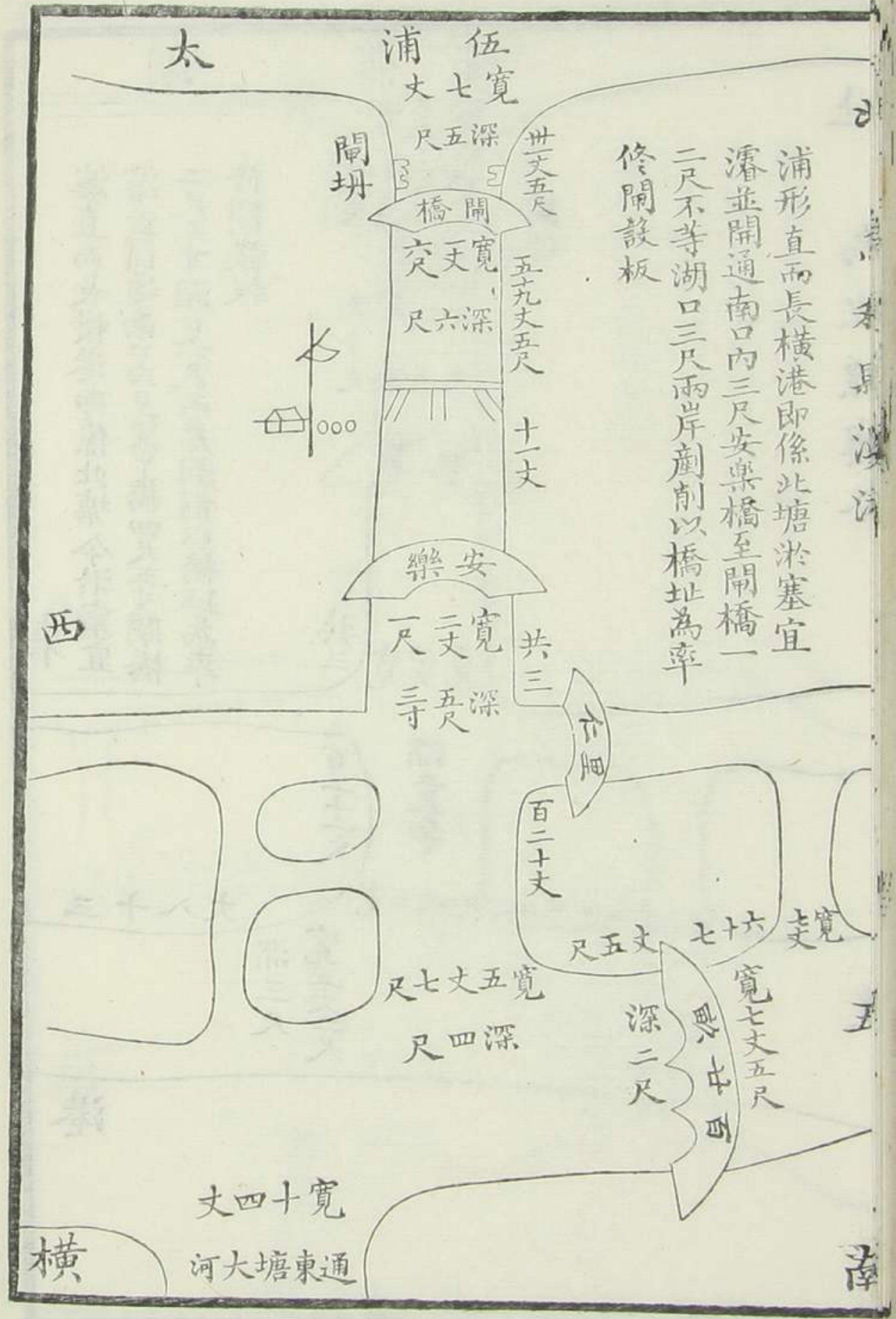
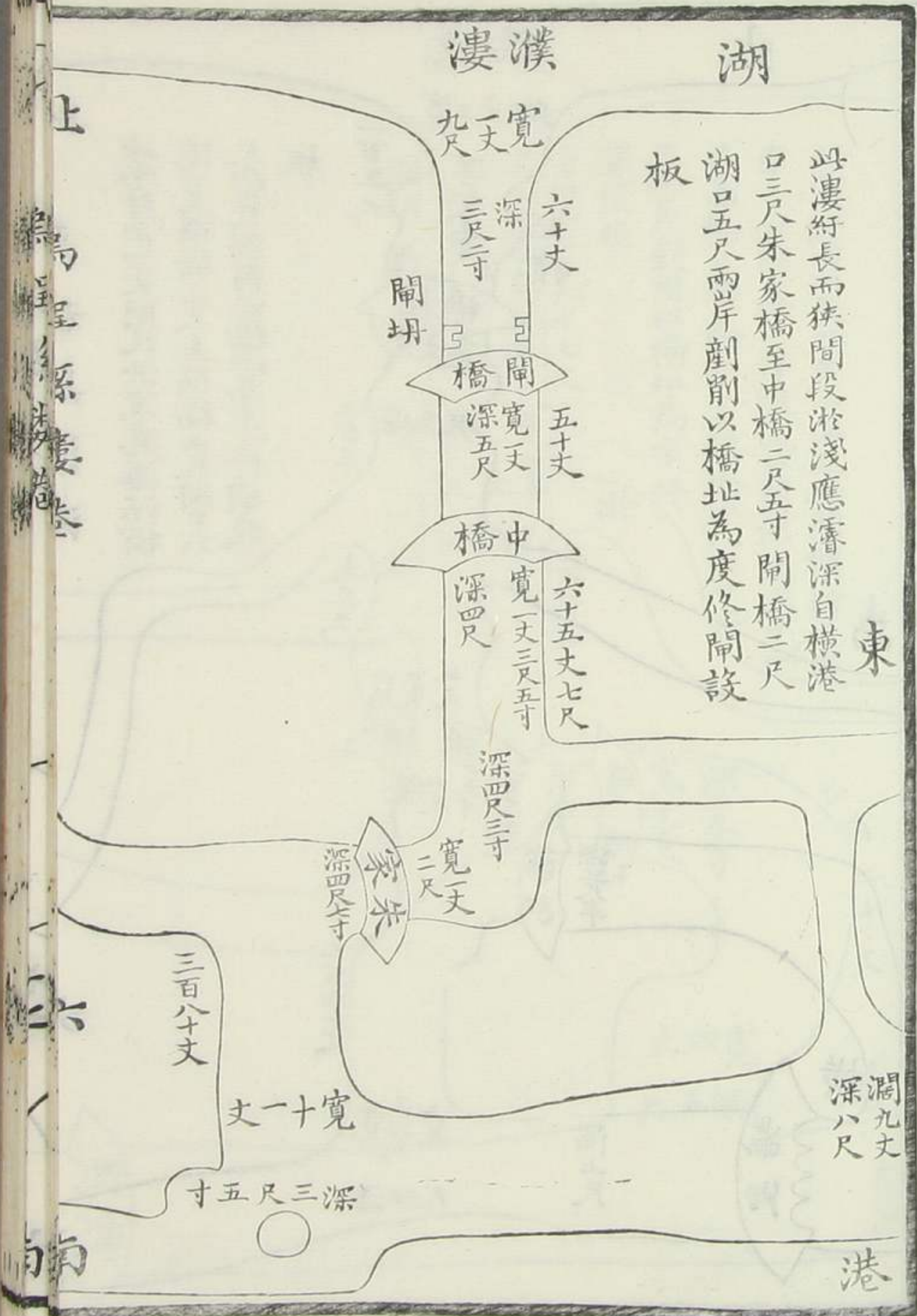
周圍約五里許顧家蕩此處水深七尺

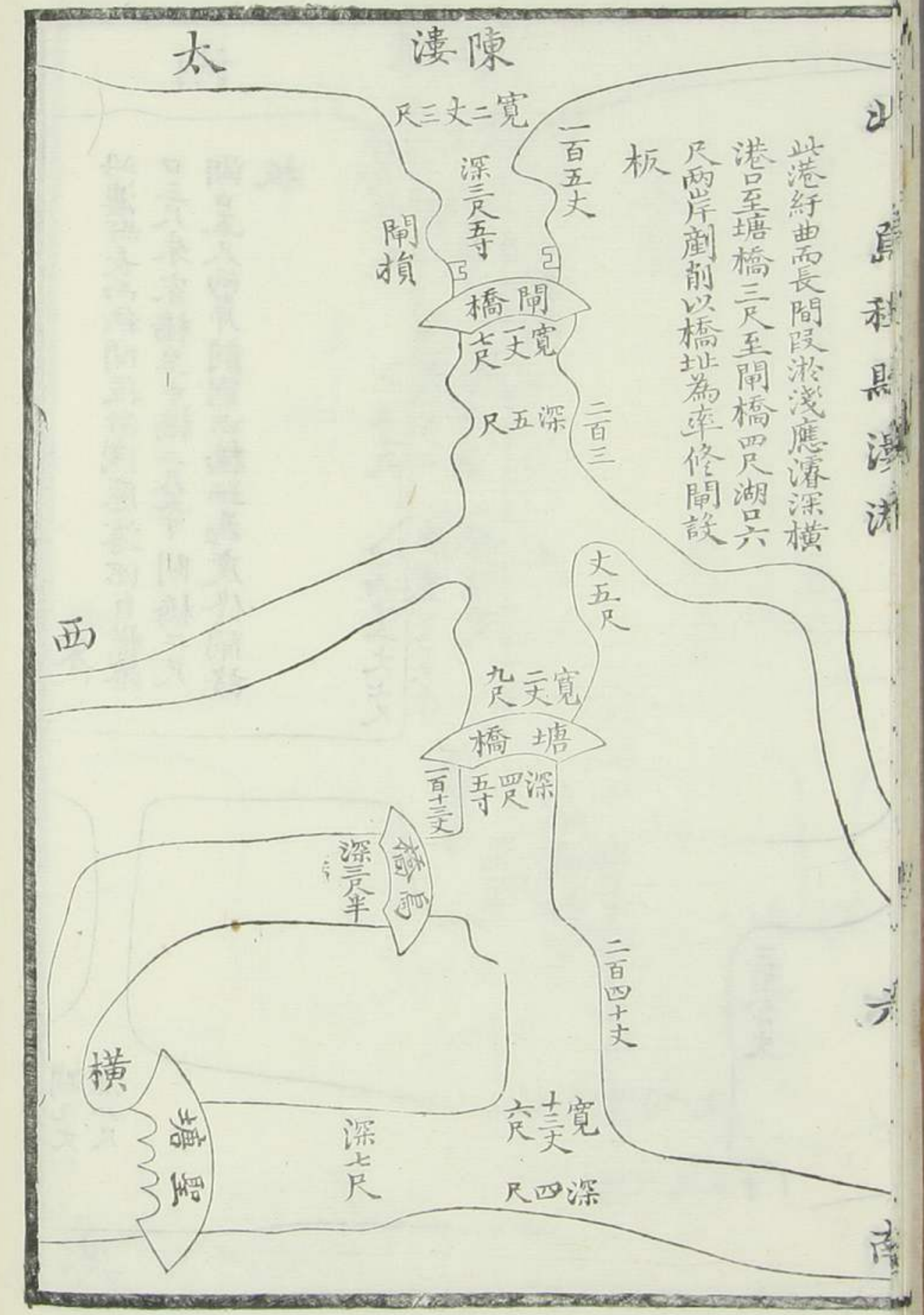
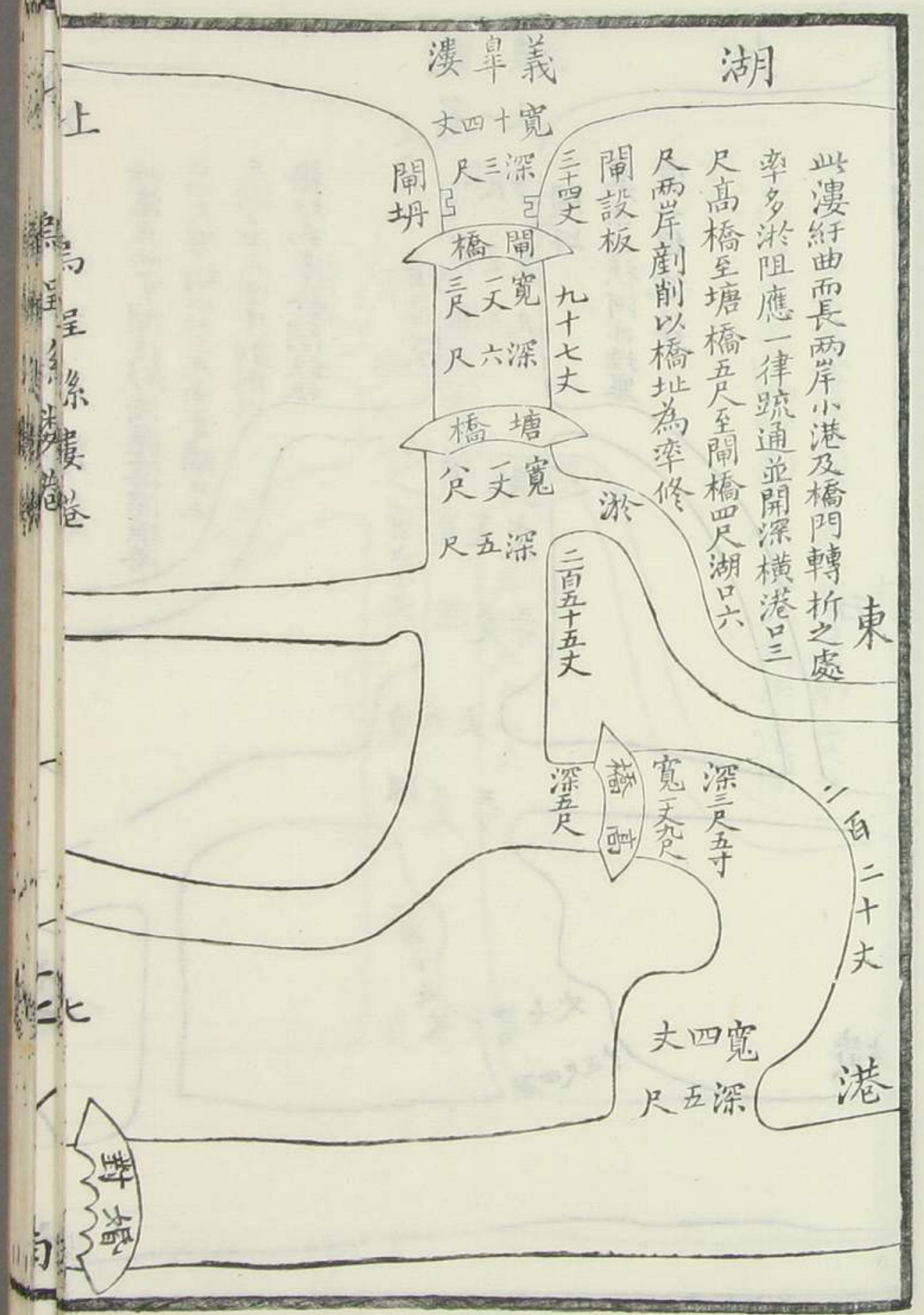


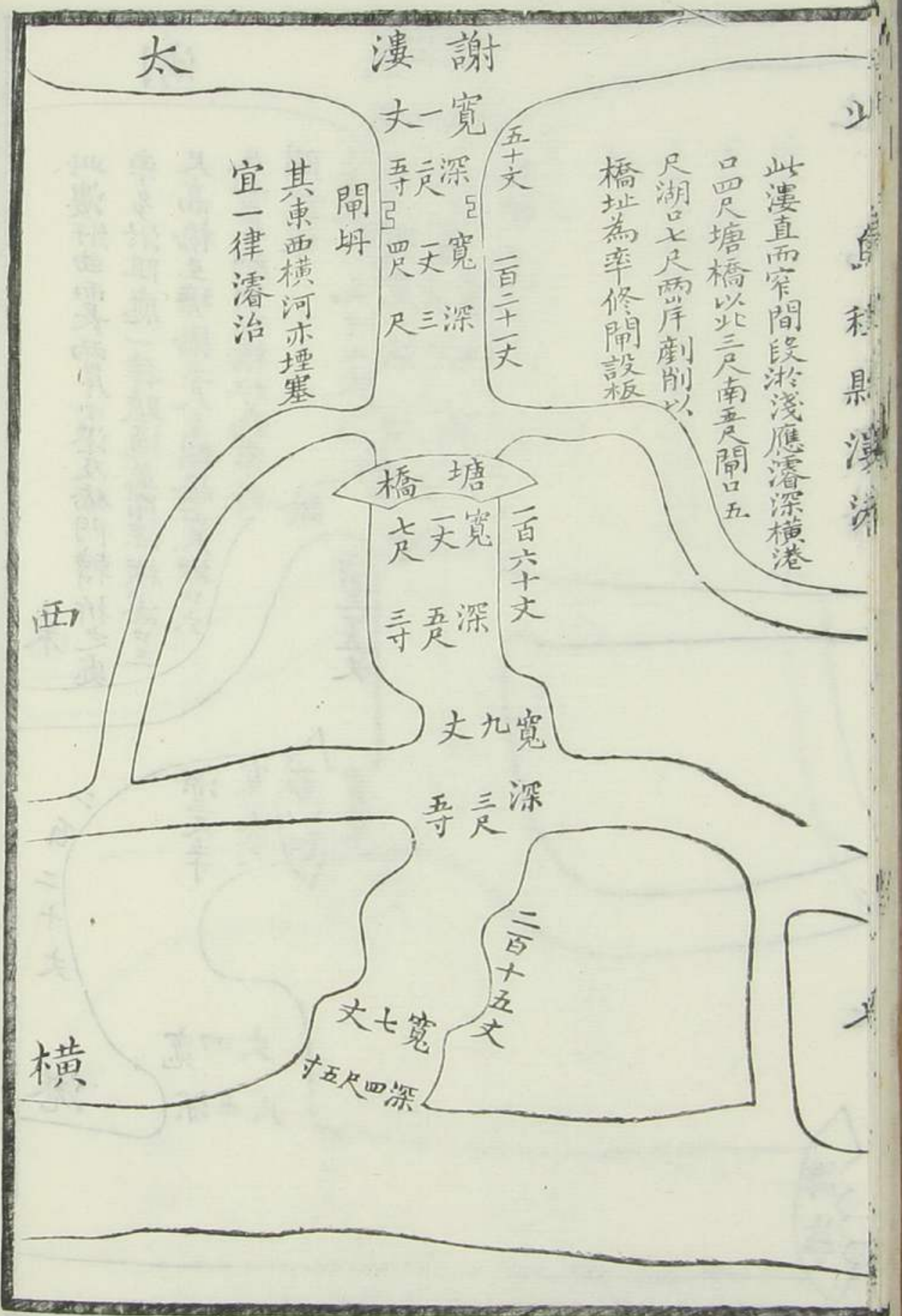
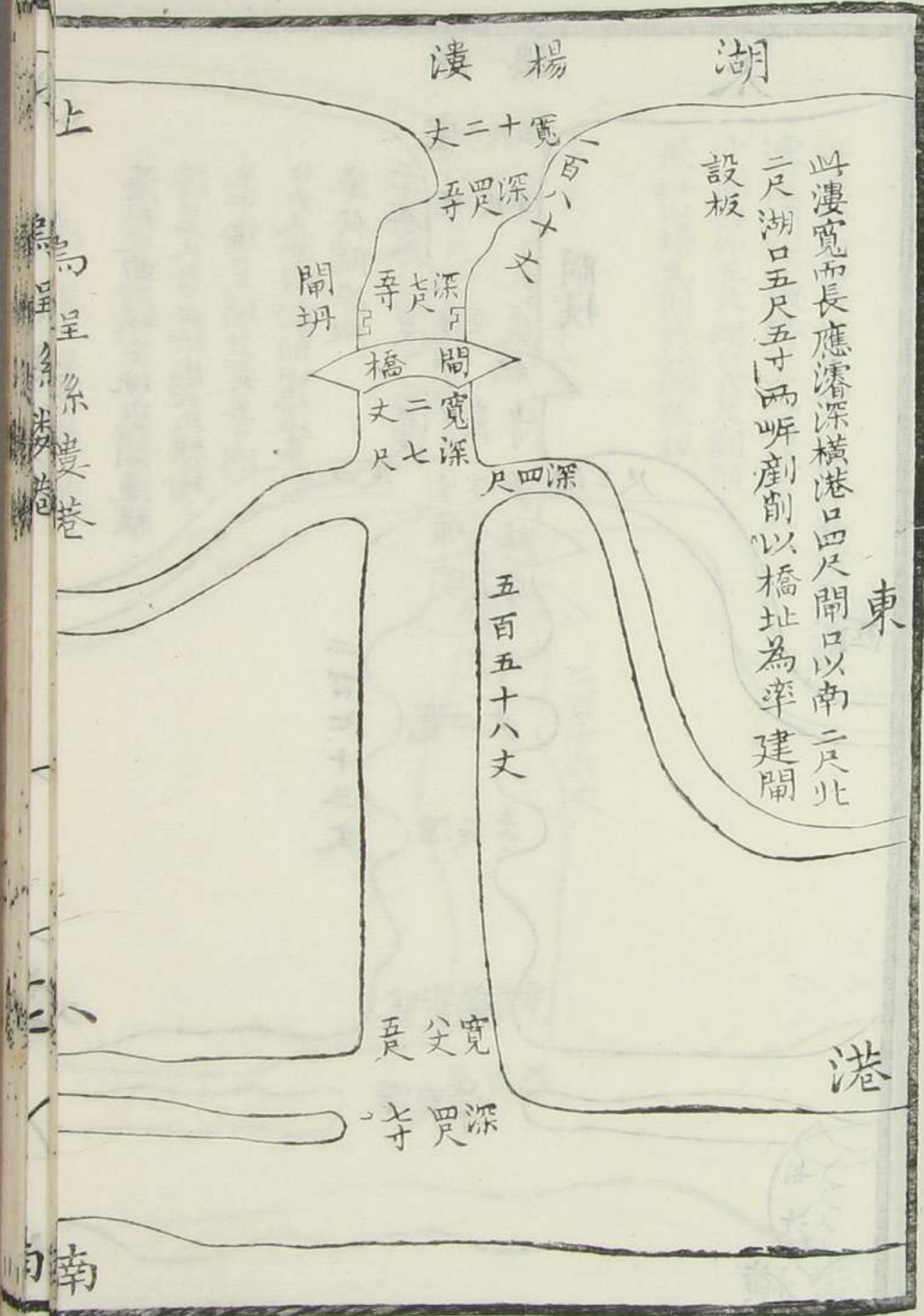
鳥程線樓港

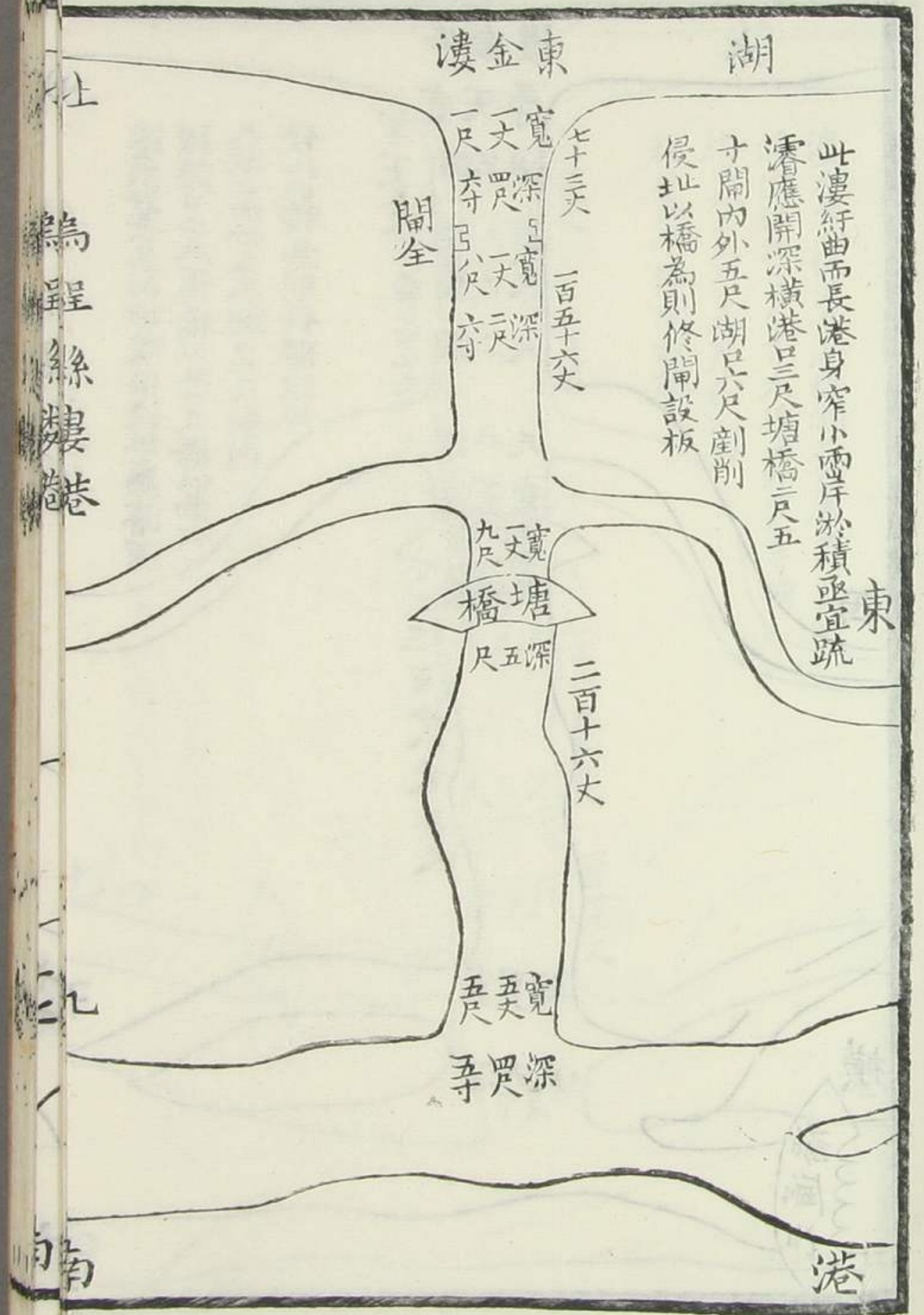




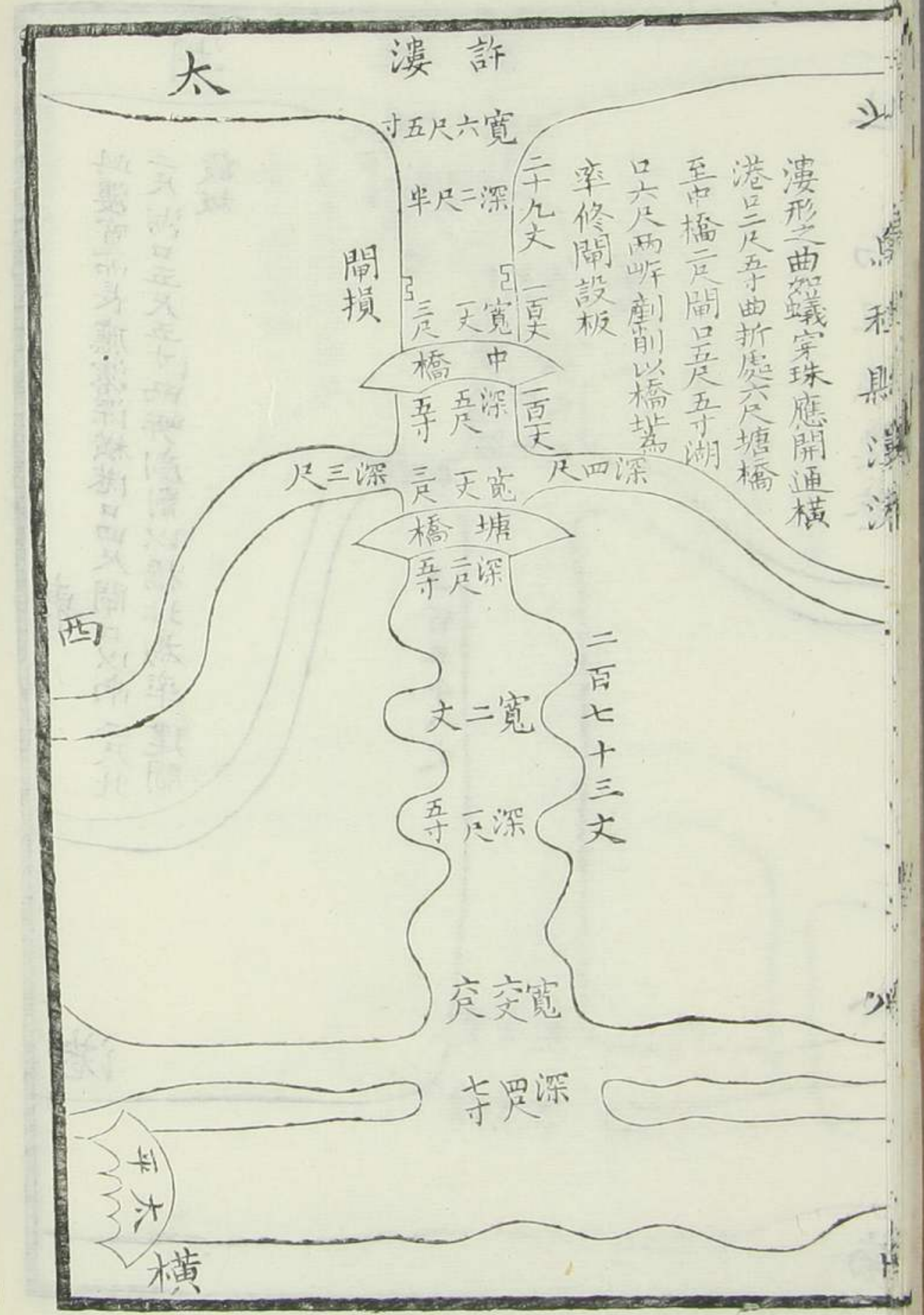




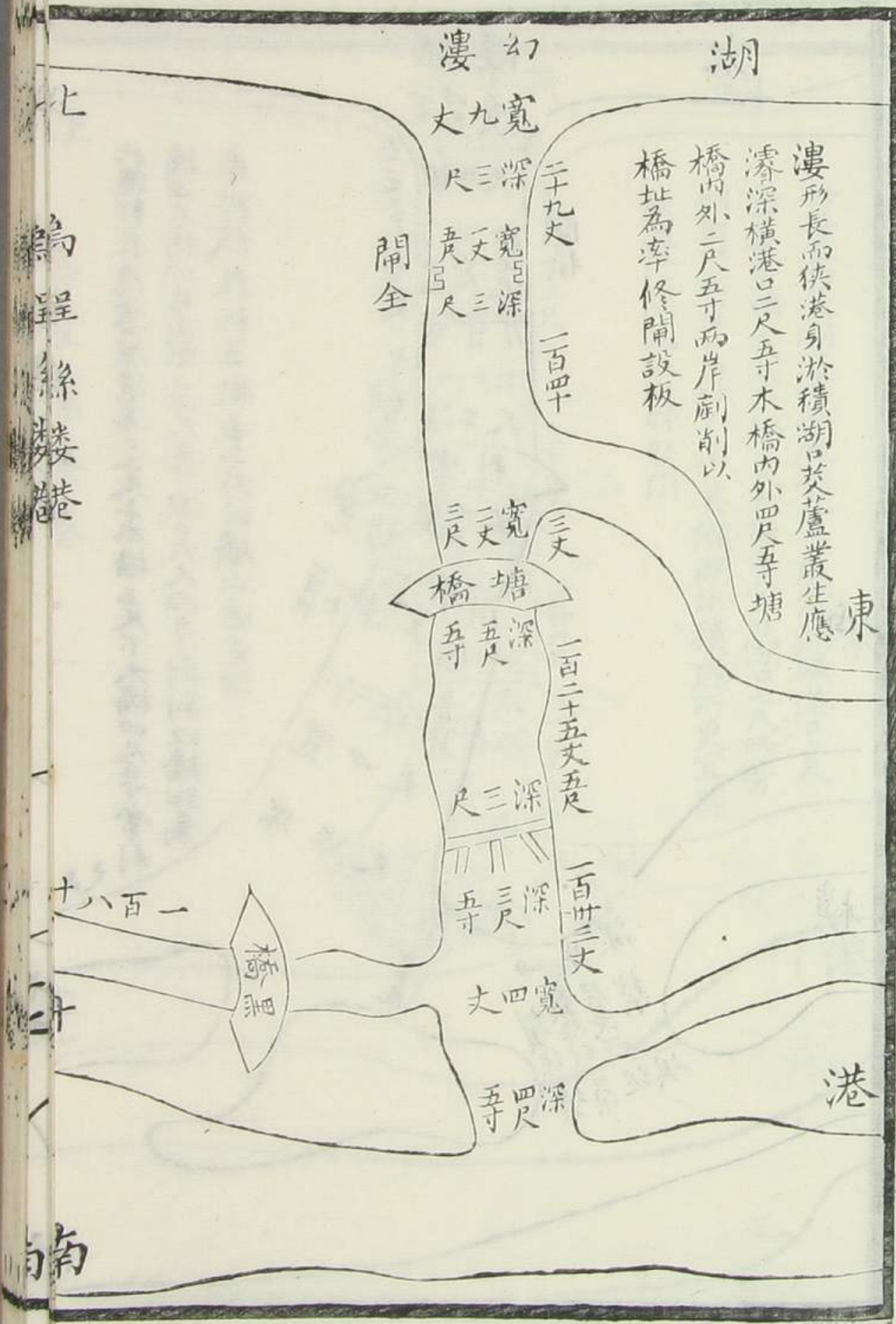




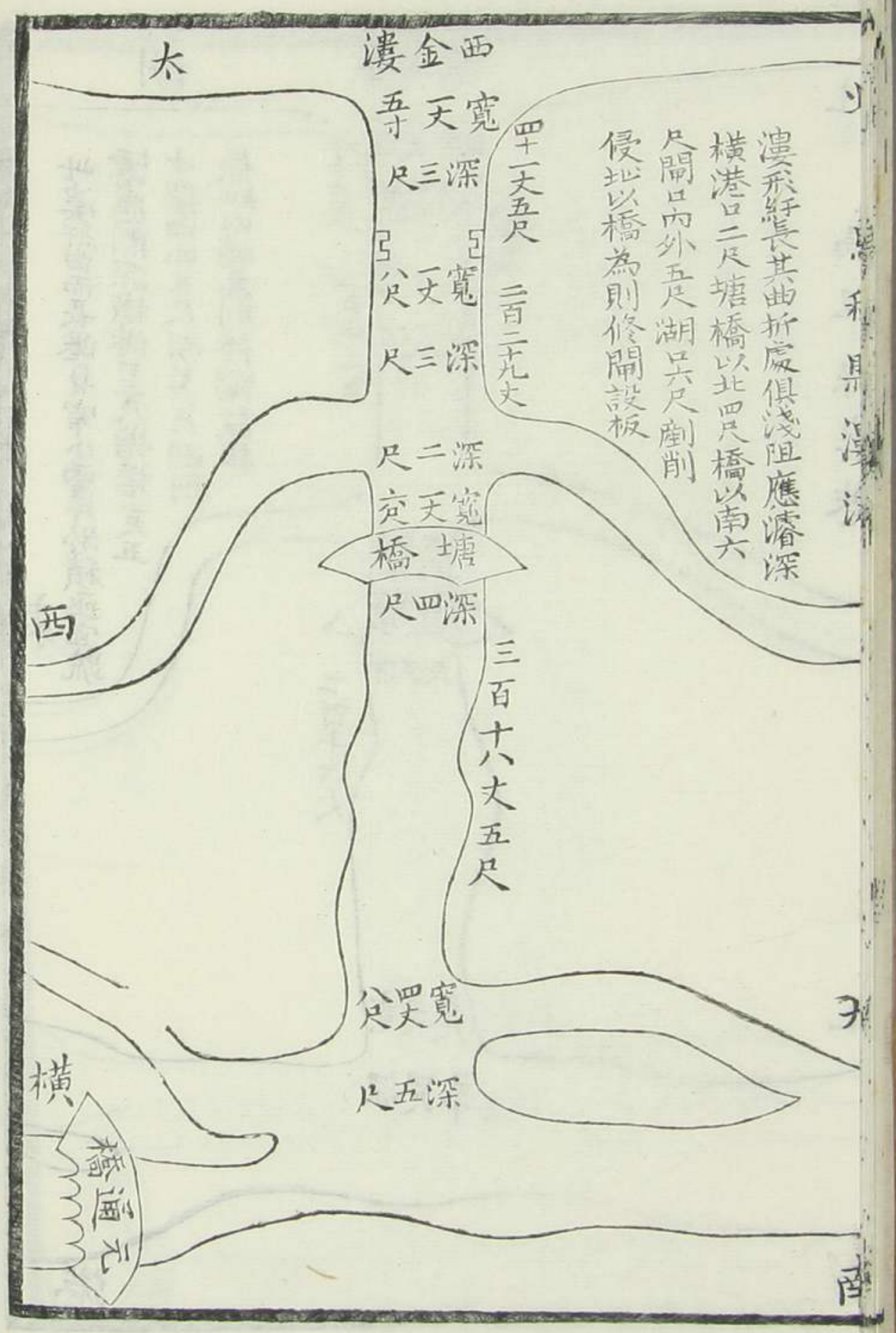
烏程縣



烏程縣

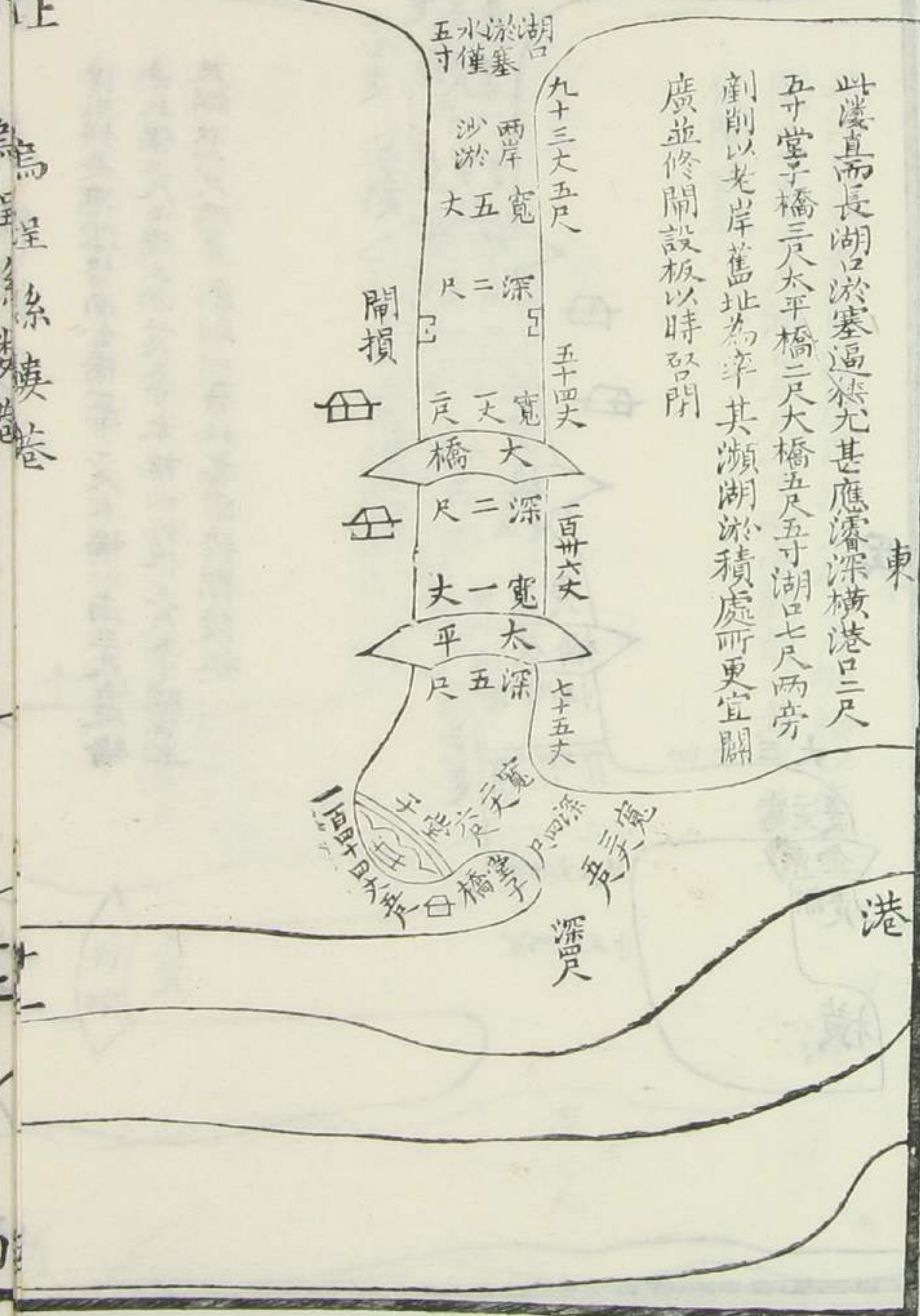


為程絲綫港

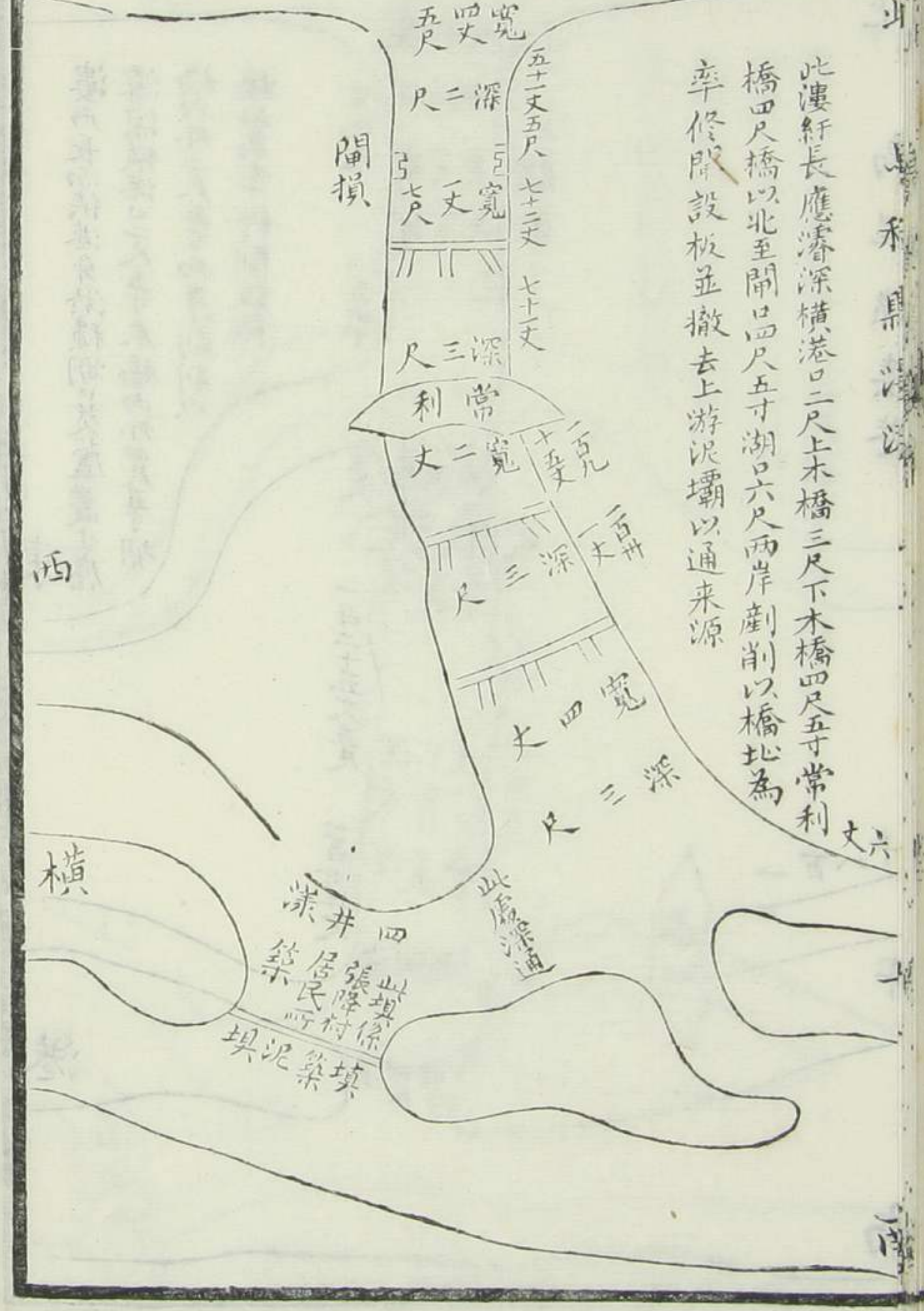


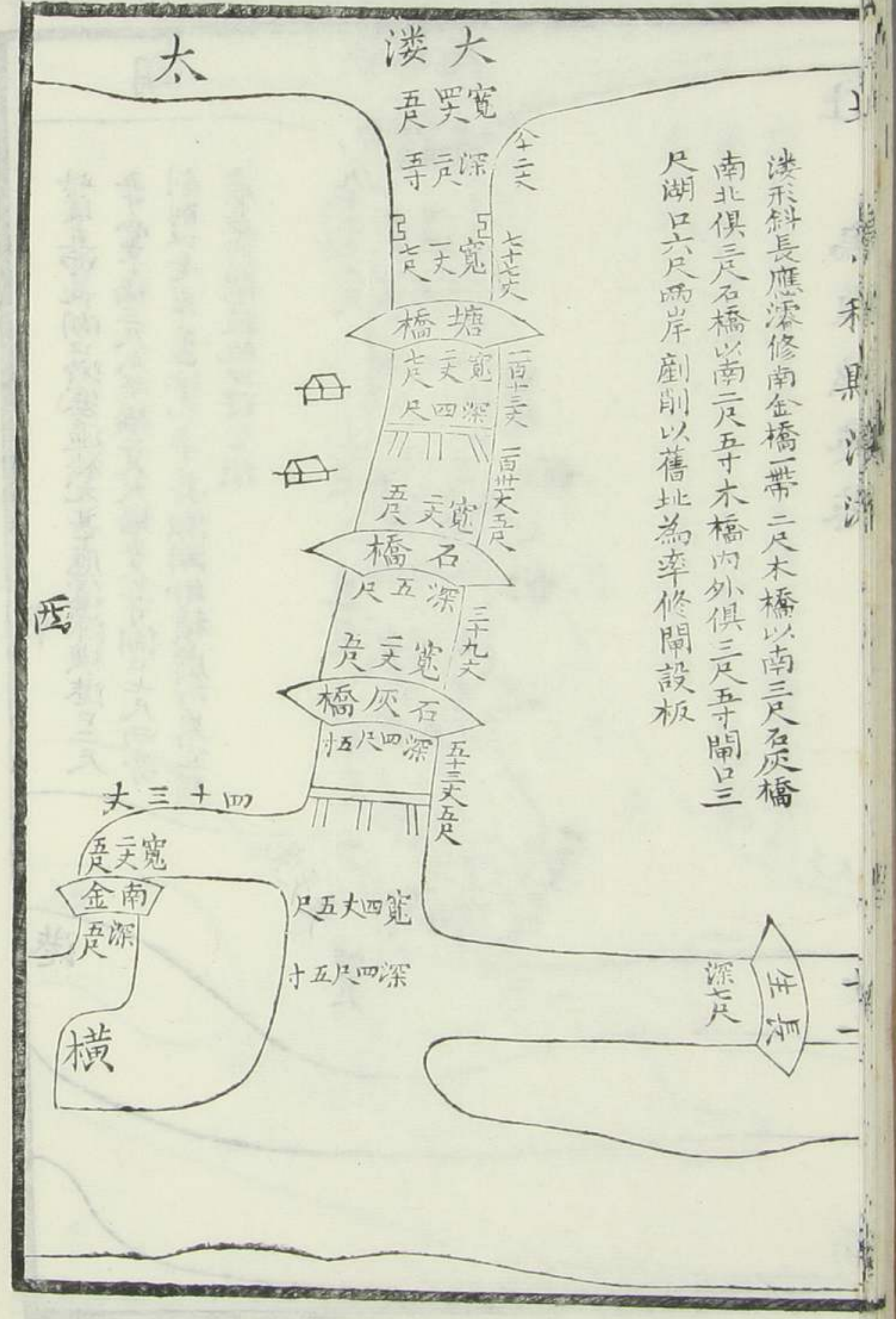
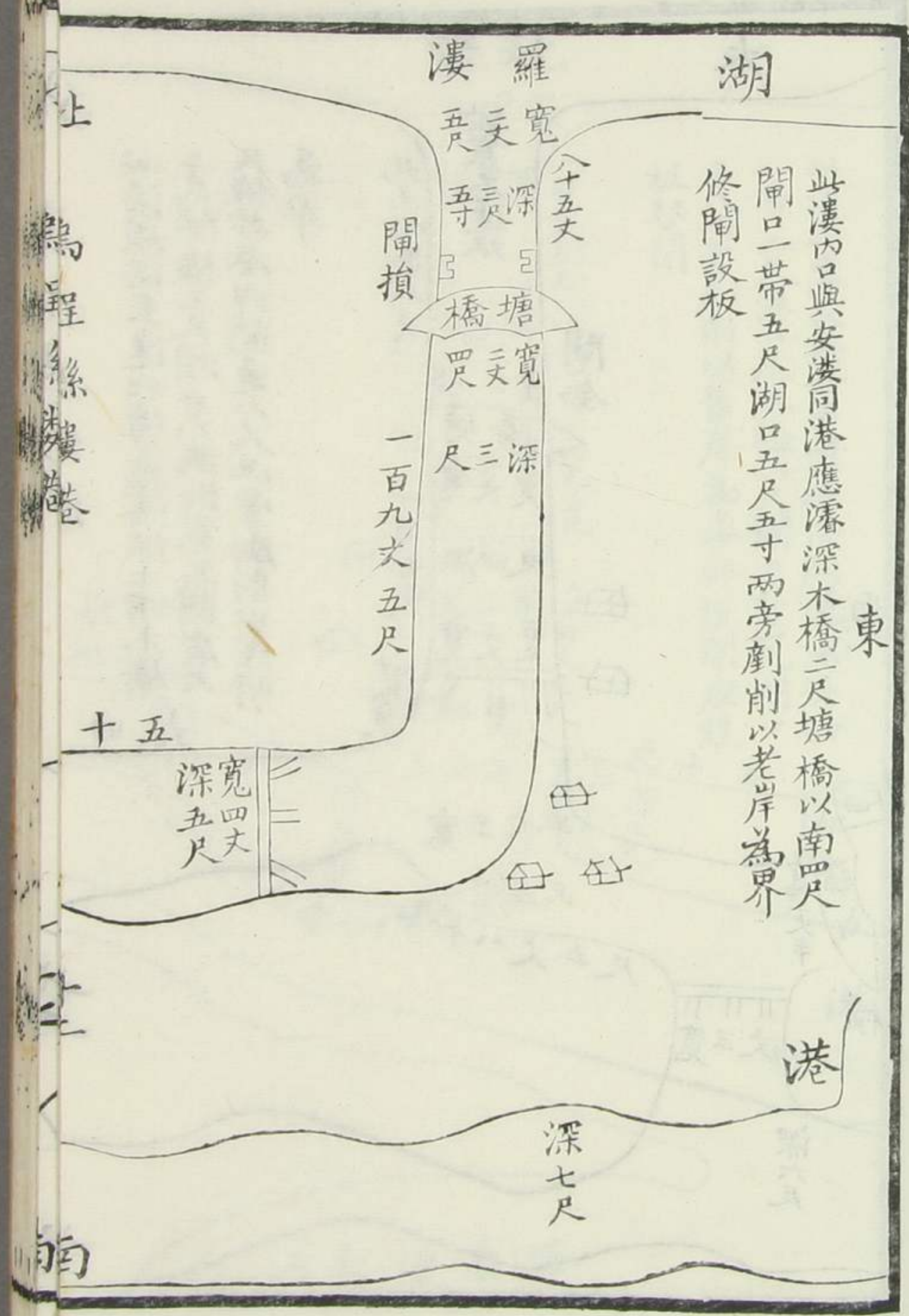
橫

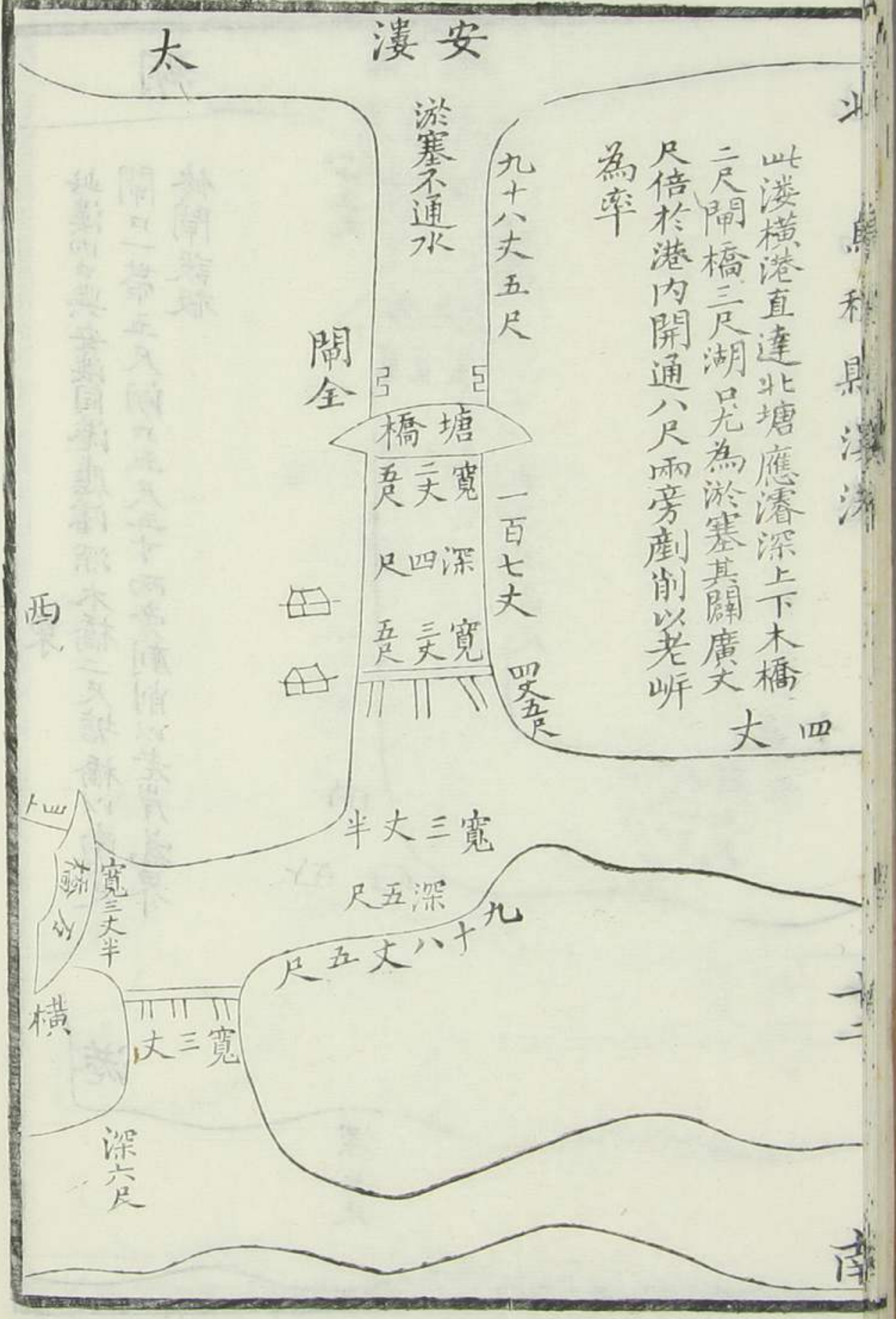
湖新涇港



潘漫太



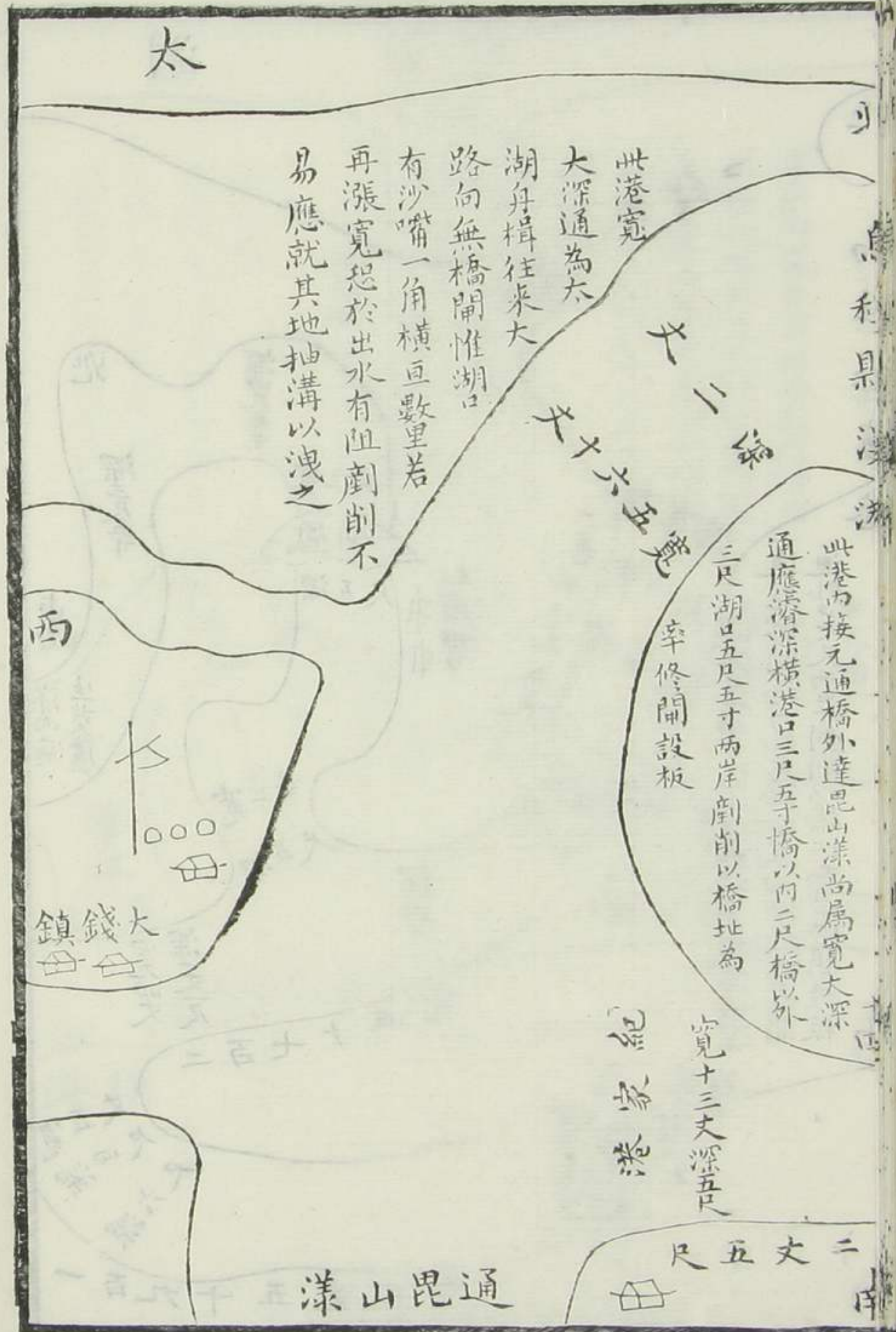




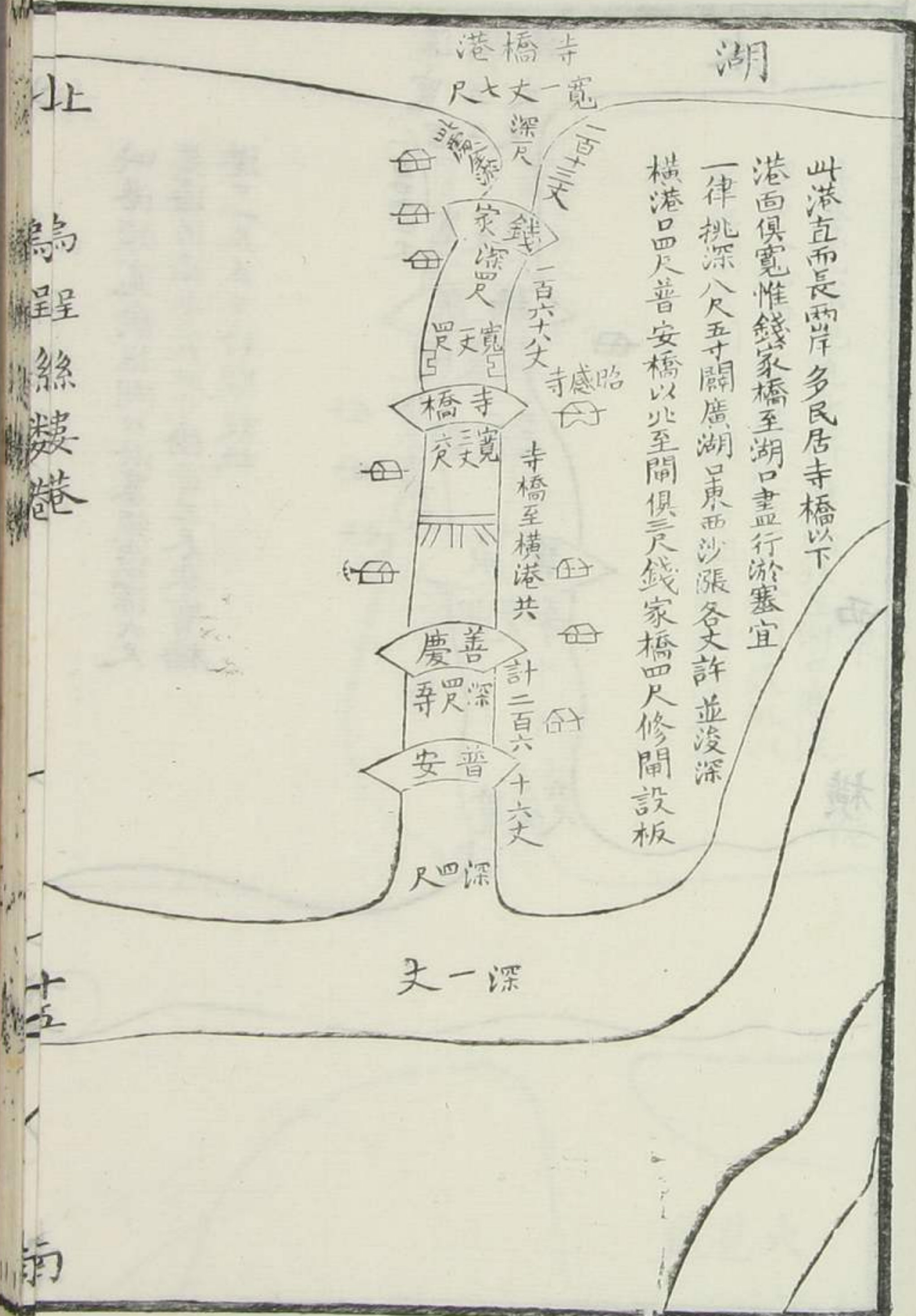




太



湖

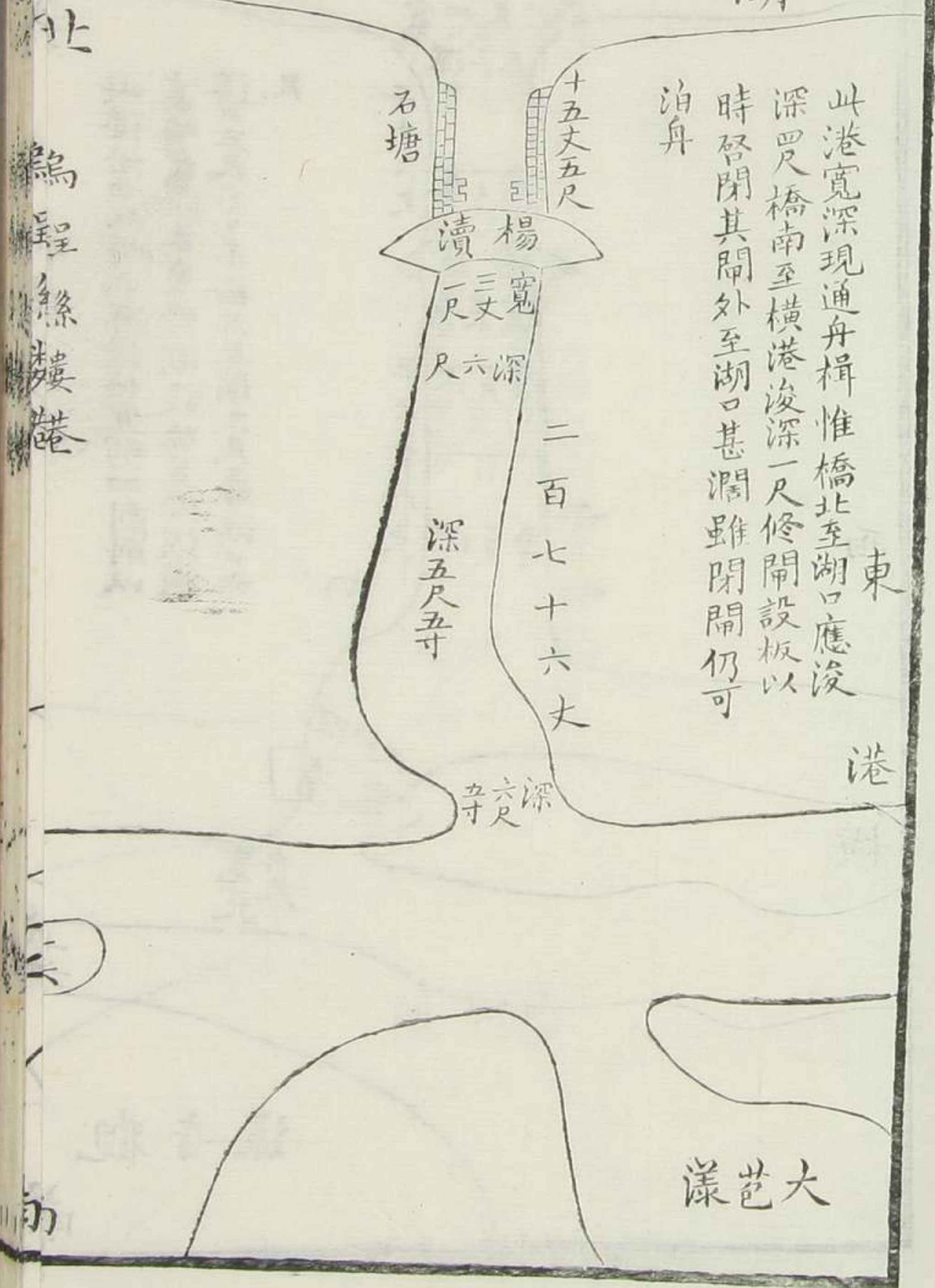


烏呈絲樓巷

十五

南

湖 楊 瀆 港

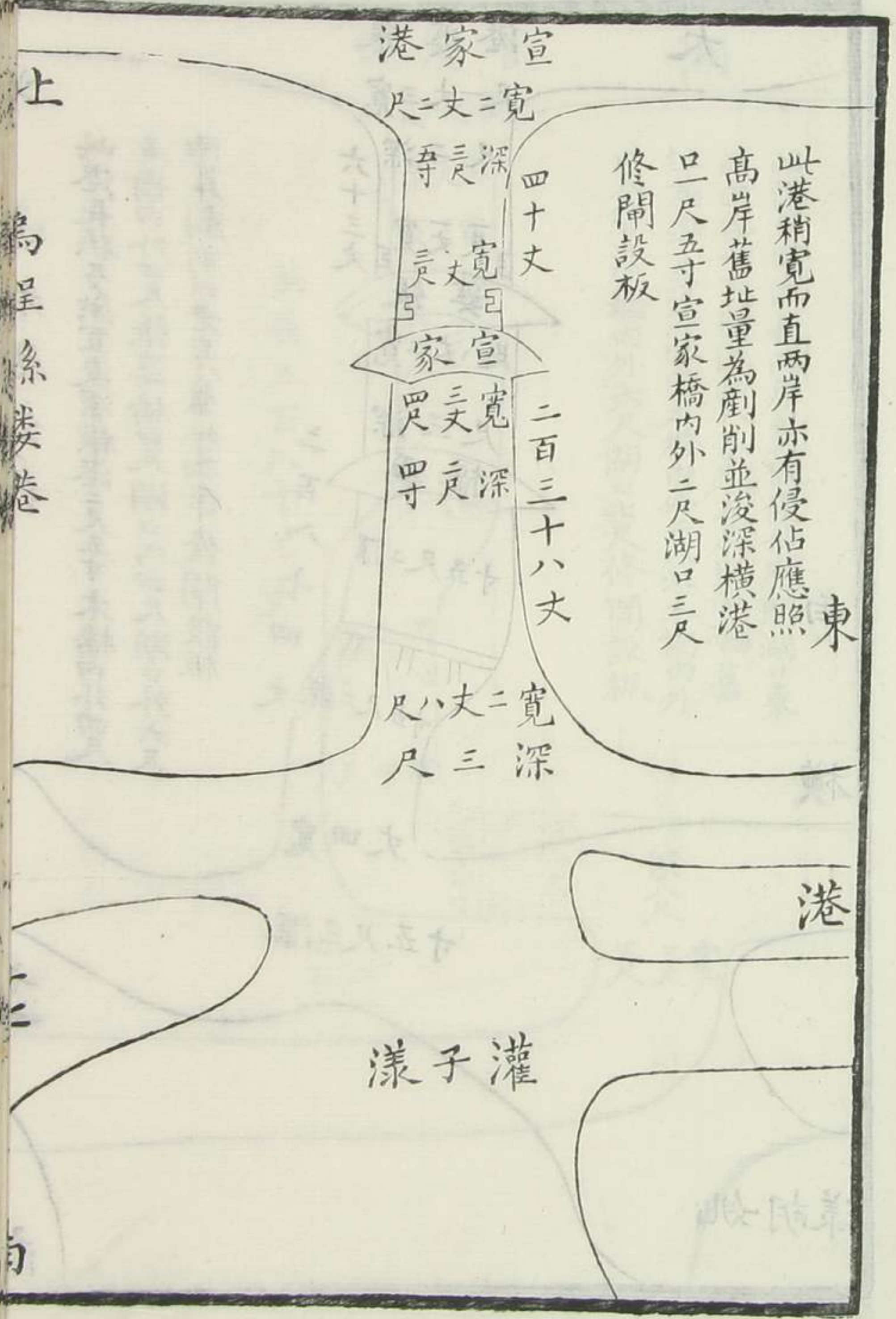


此港寬深現通舟楫惟橋北至湖口應浚  
深四尺橋南至橫港浚深一尺修閘設板以  
時啓閉其閘外至湖口甚濶雖閉閘仍可  
泊舟

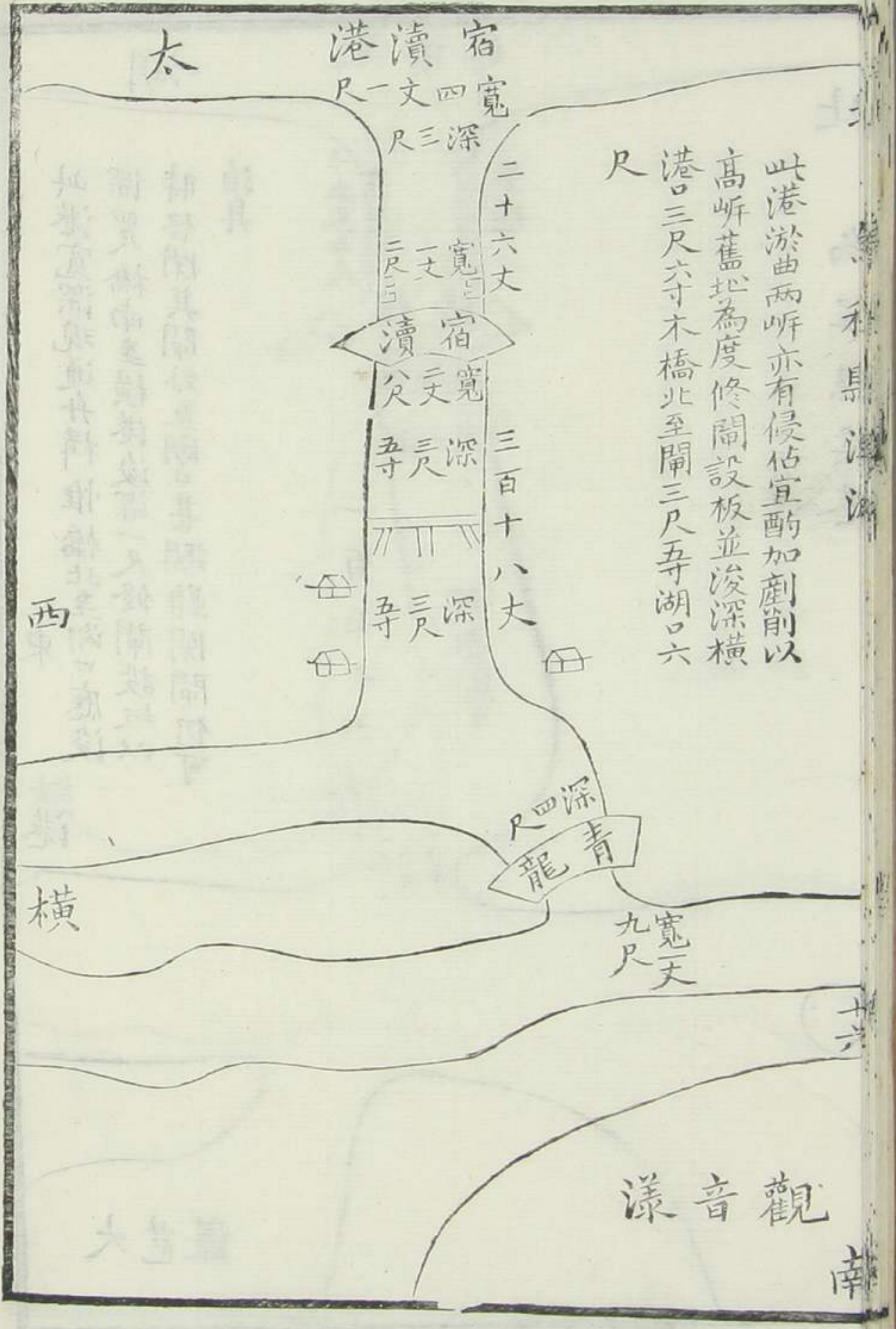
太 港 橋 泥



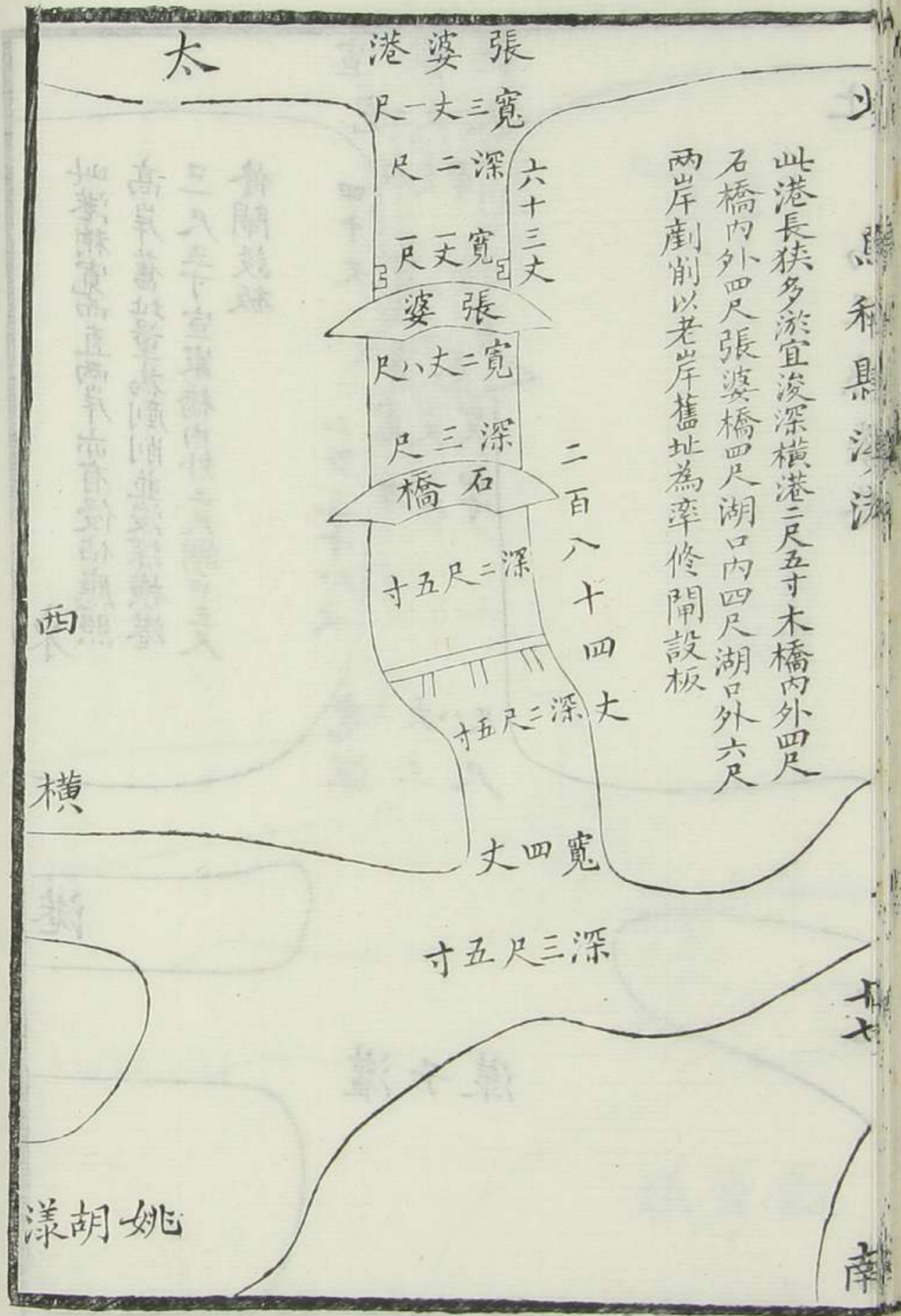
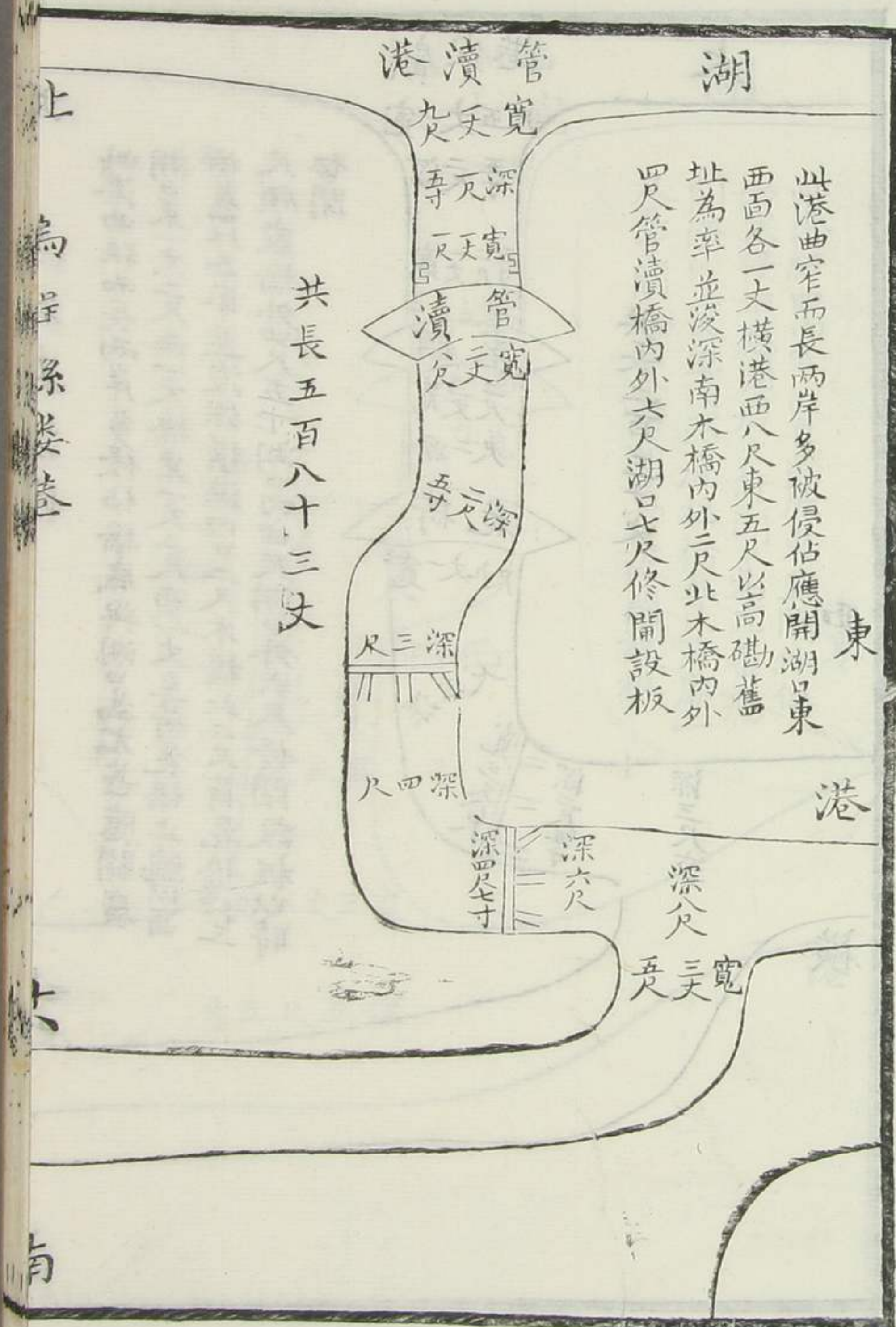
此港頗寬廣惟湖口淤塞須浚深六尺  
並濬泥橋北三尺五寸橋南三尺永甯橋  
港口一尺五寸修閘設板

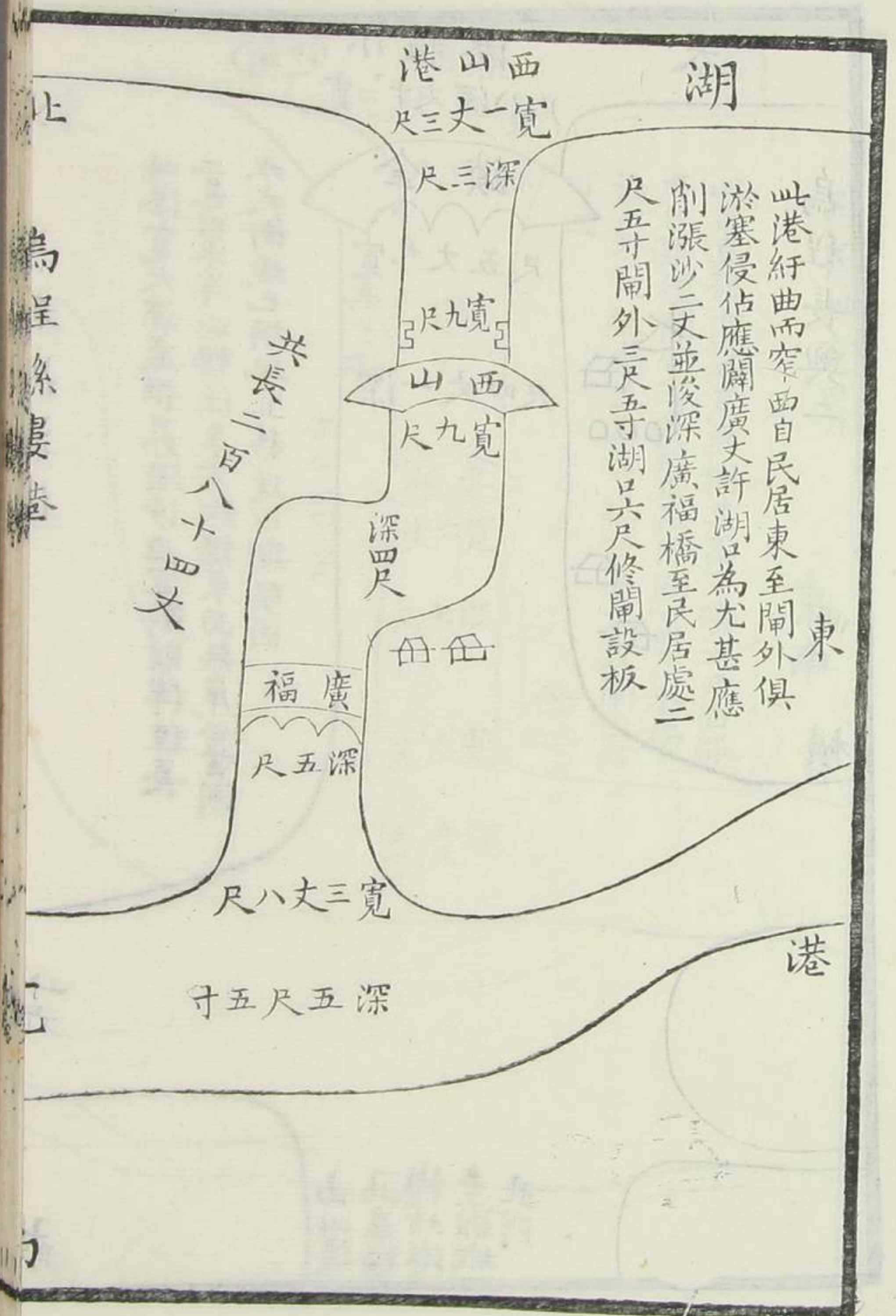


上  
鳥呈系湊港

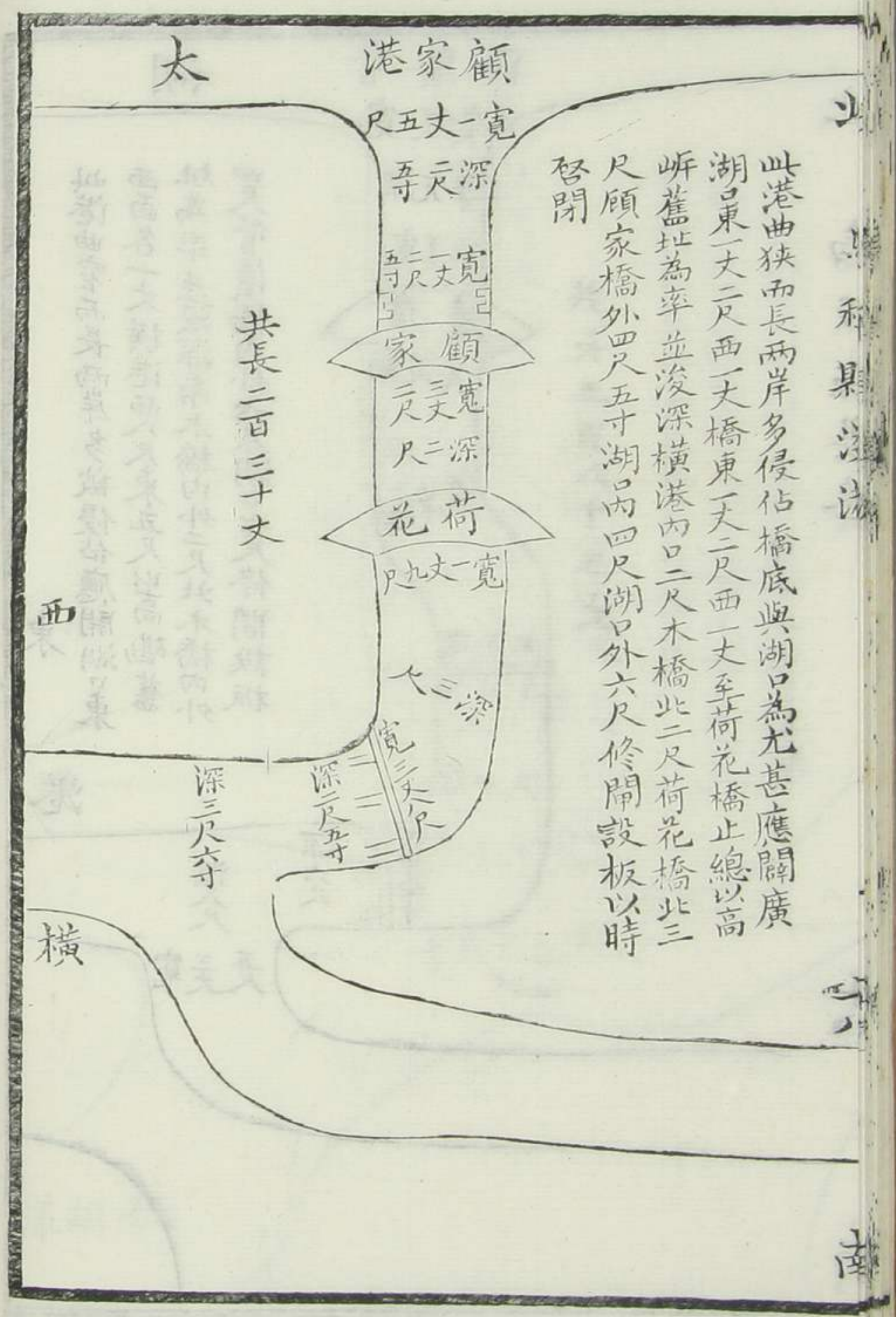


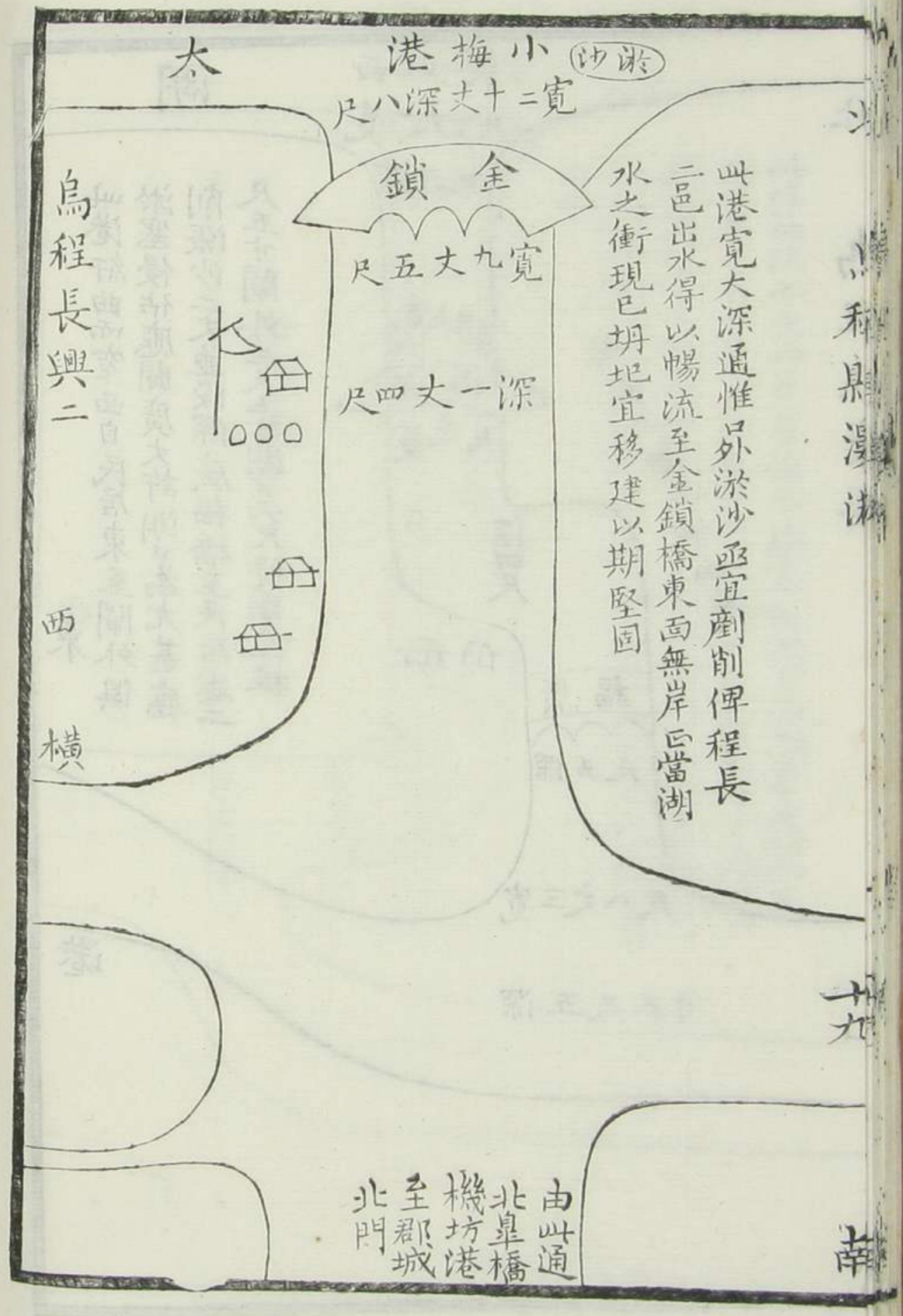
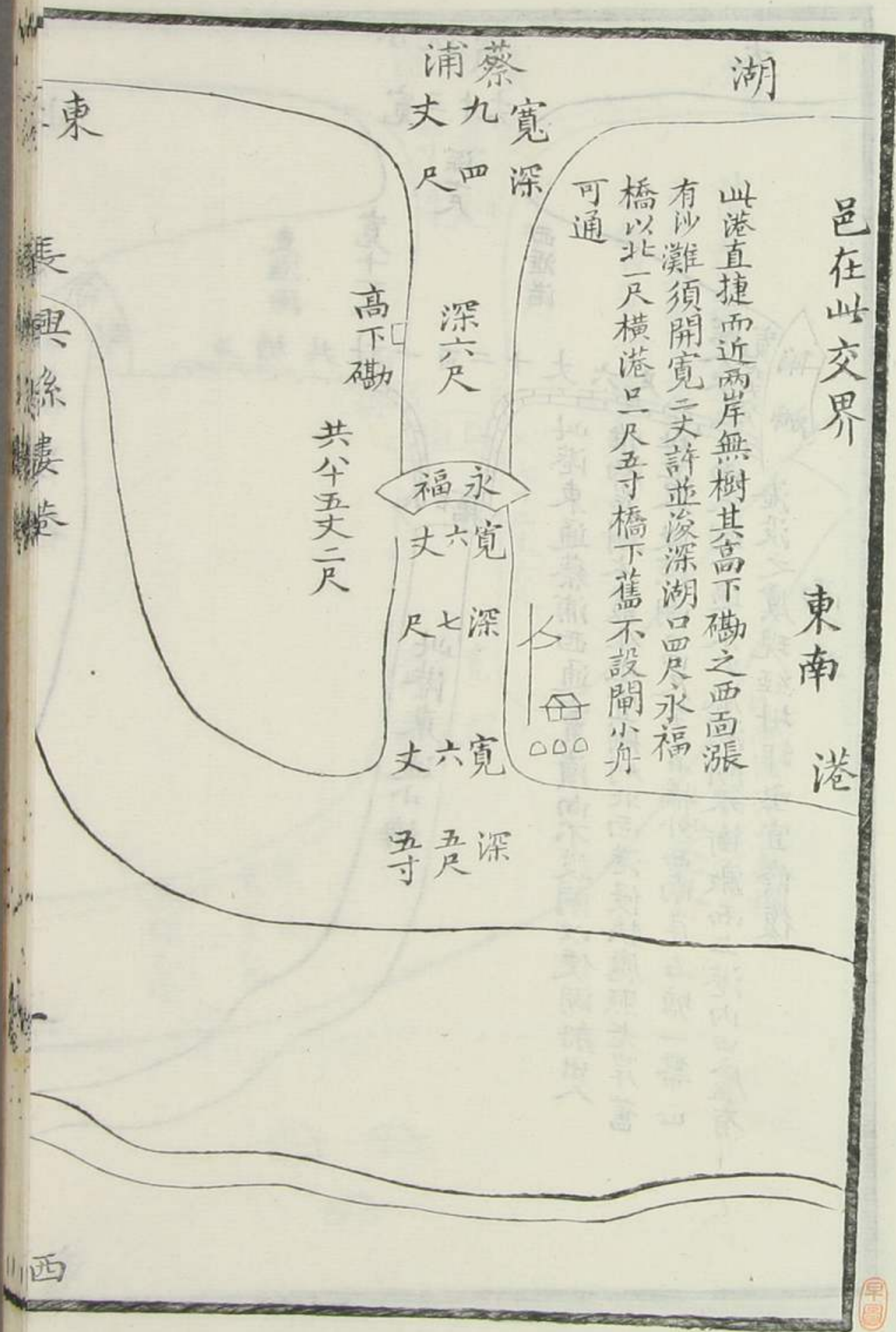
太

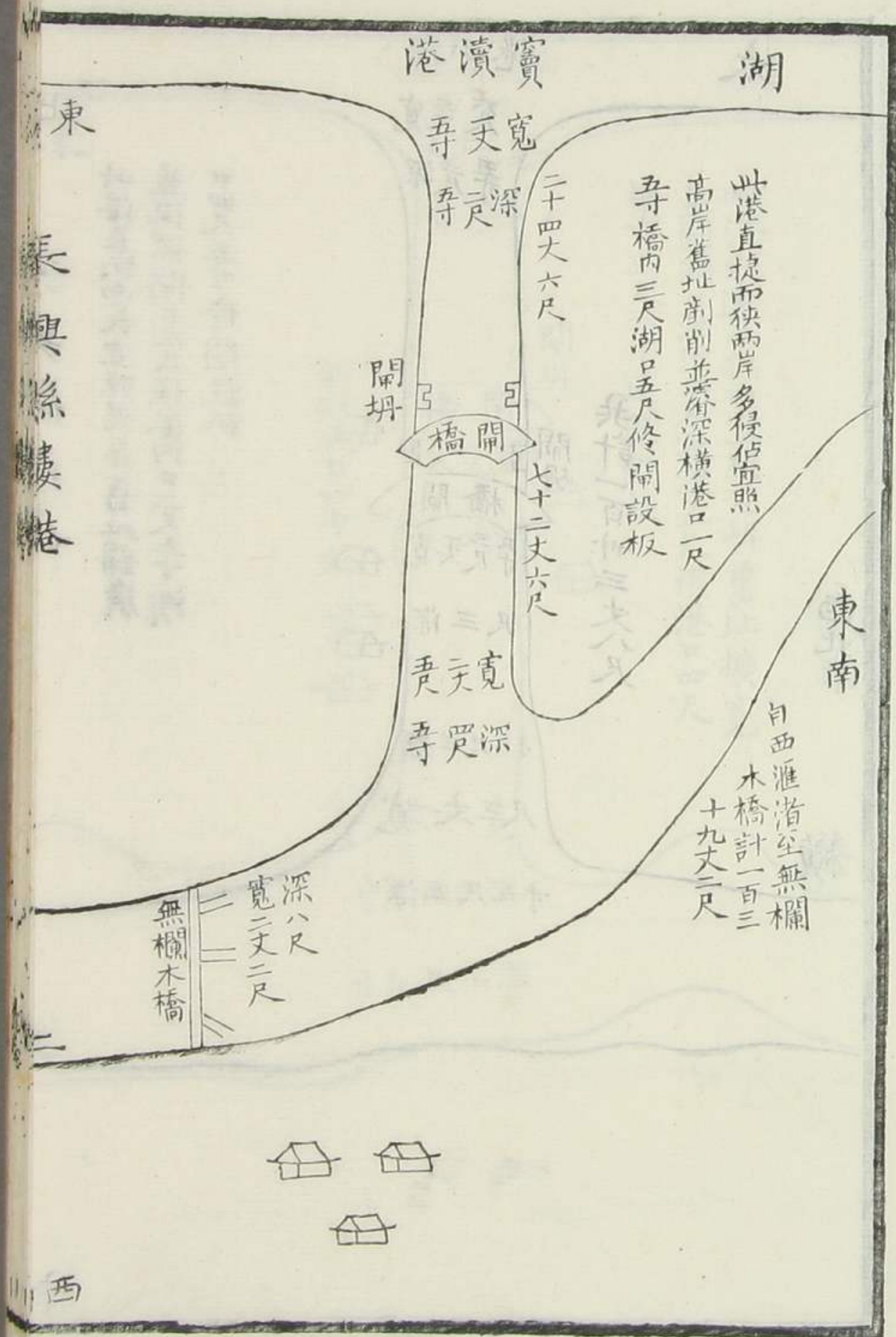




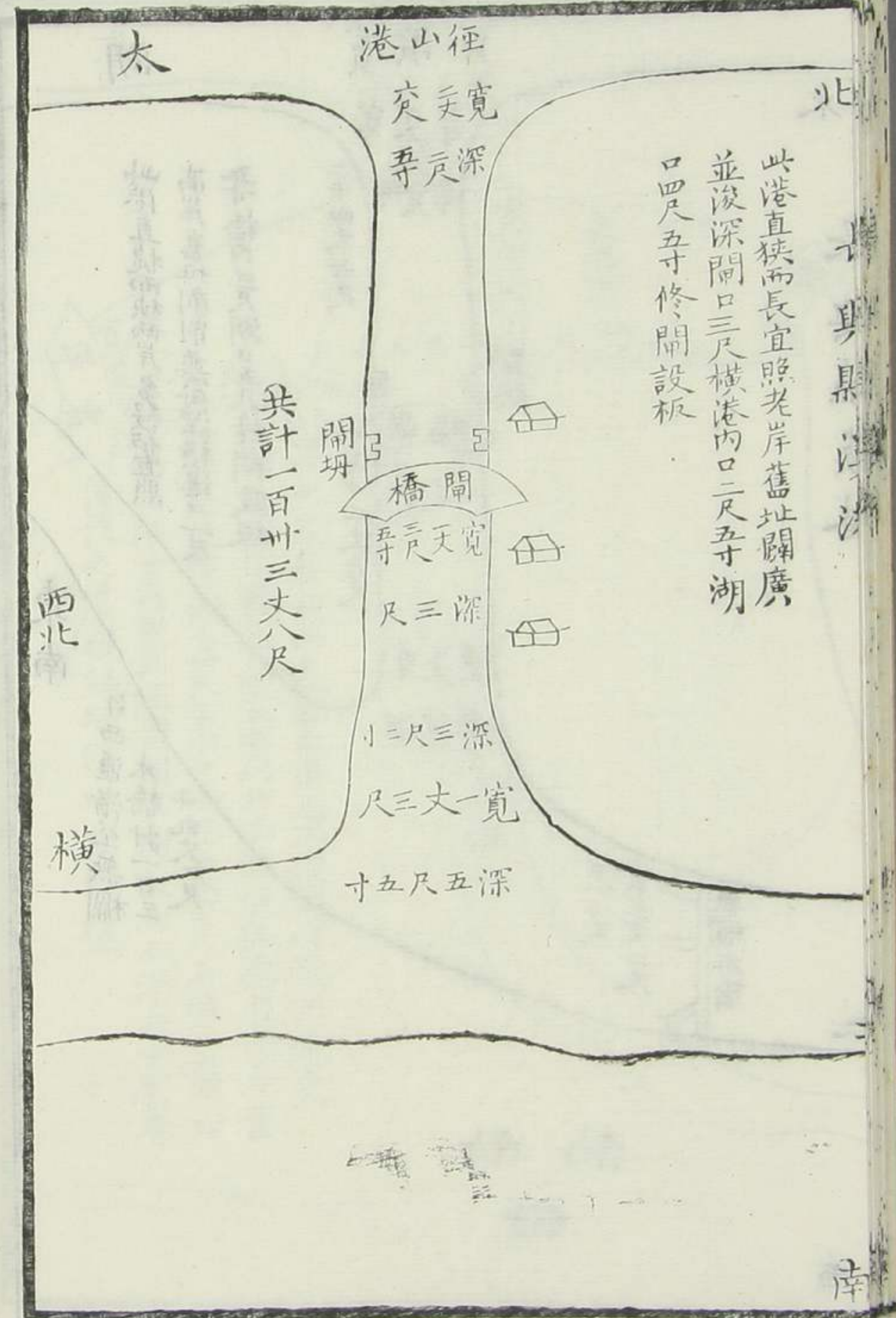
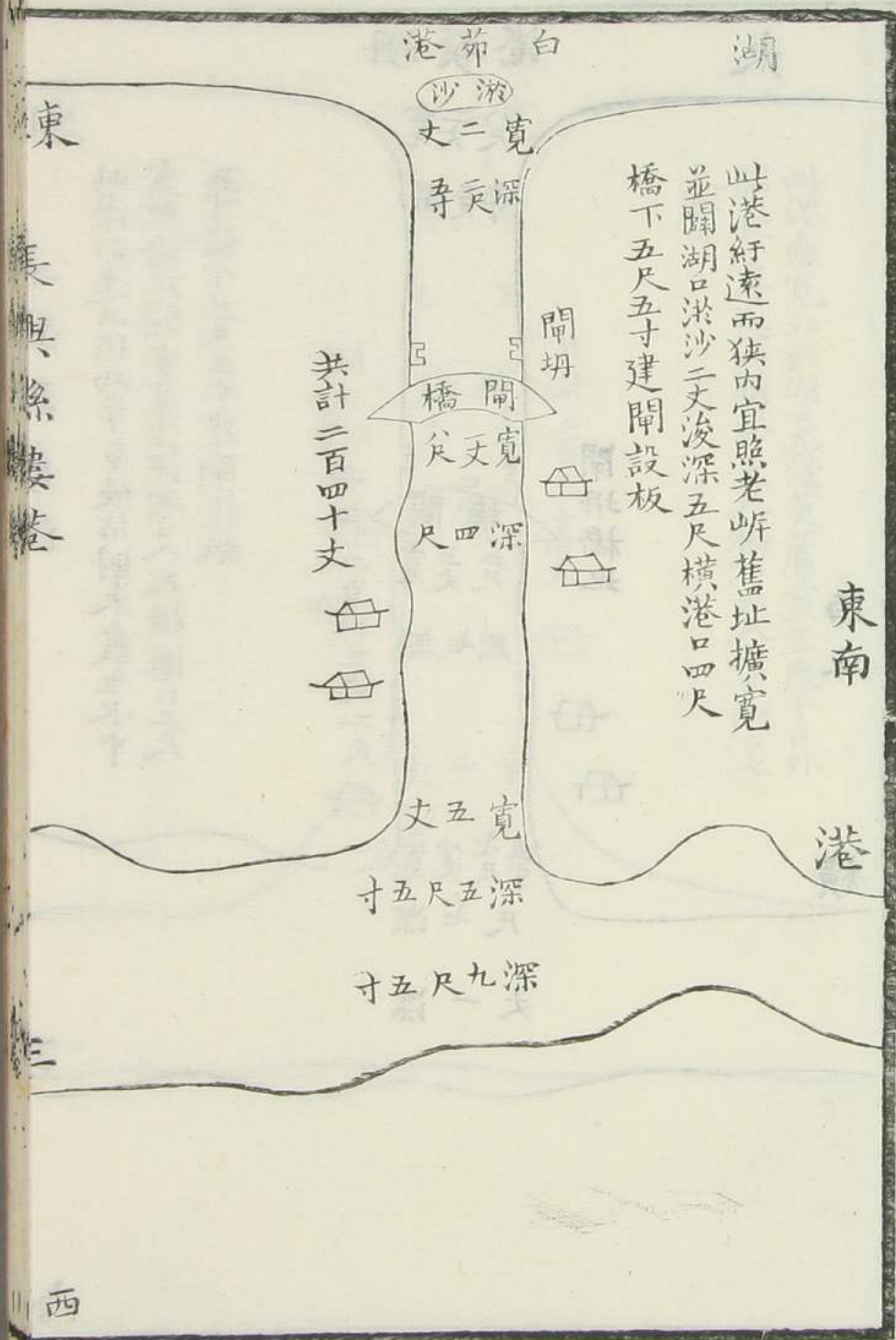
鳥星系長港

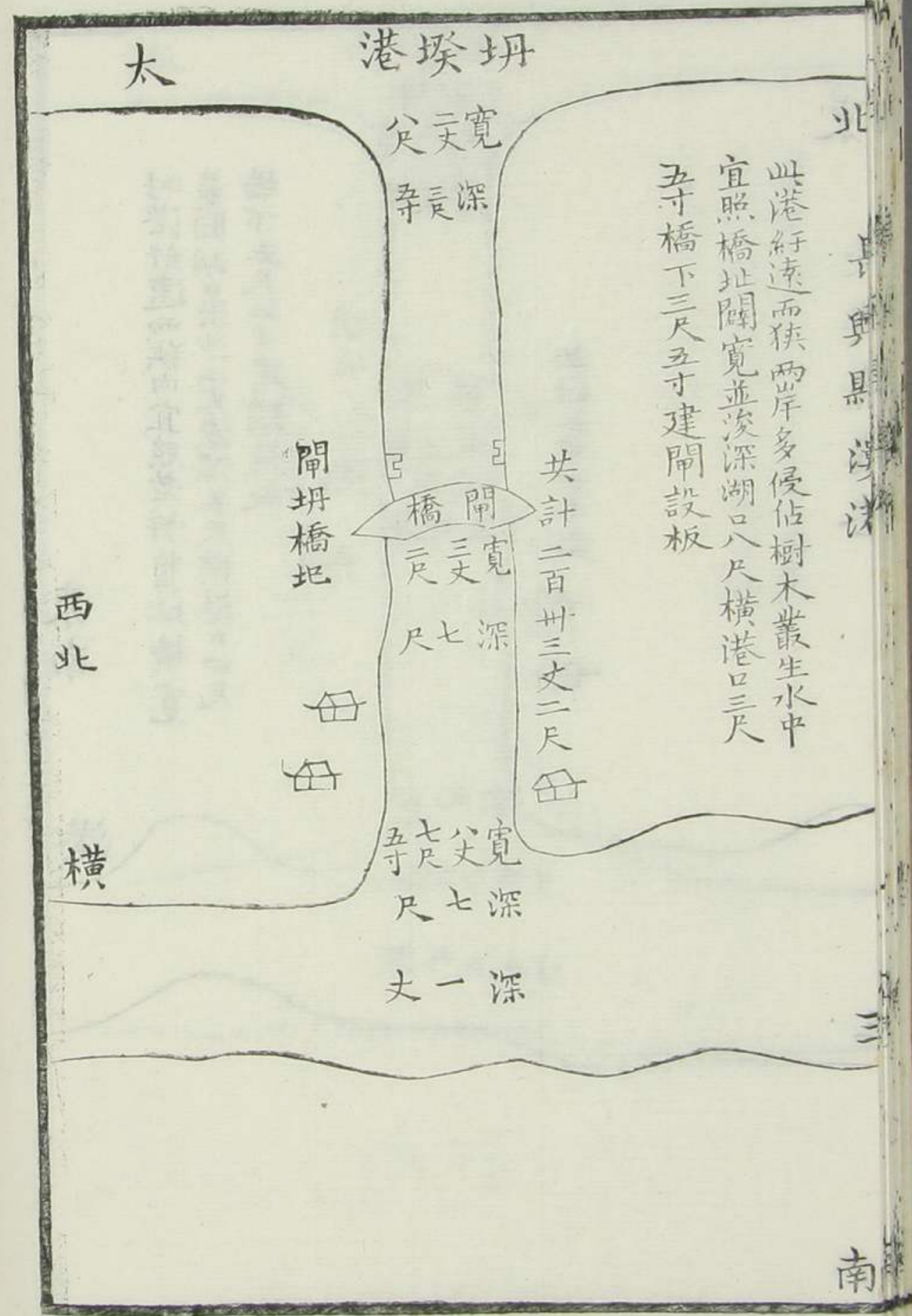
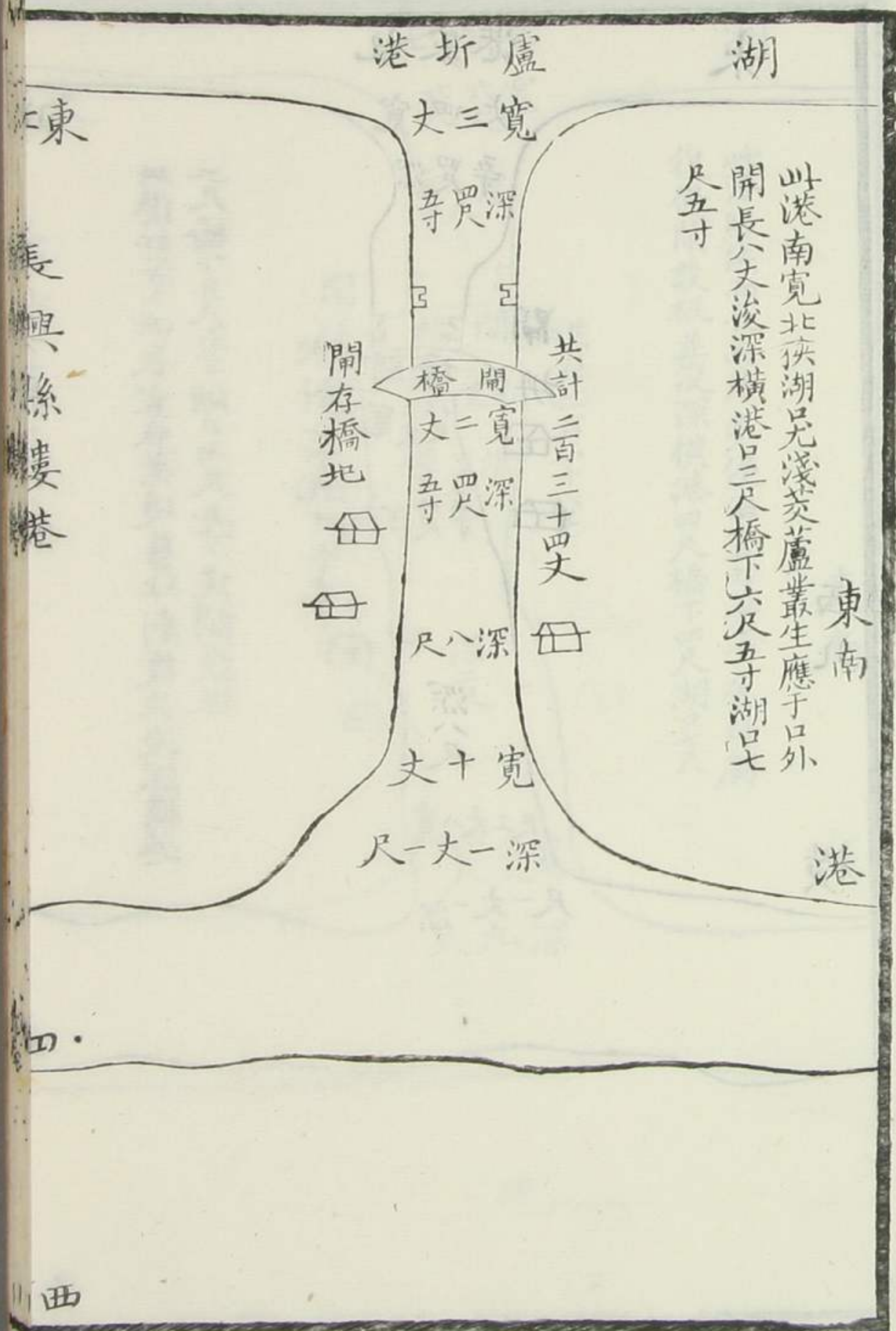


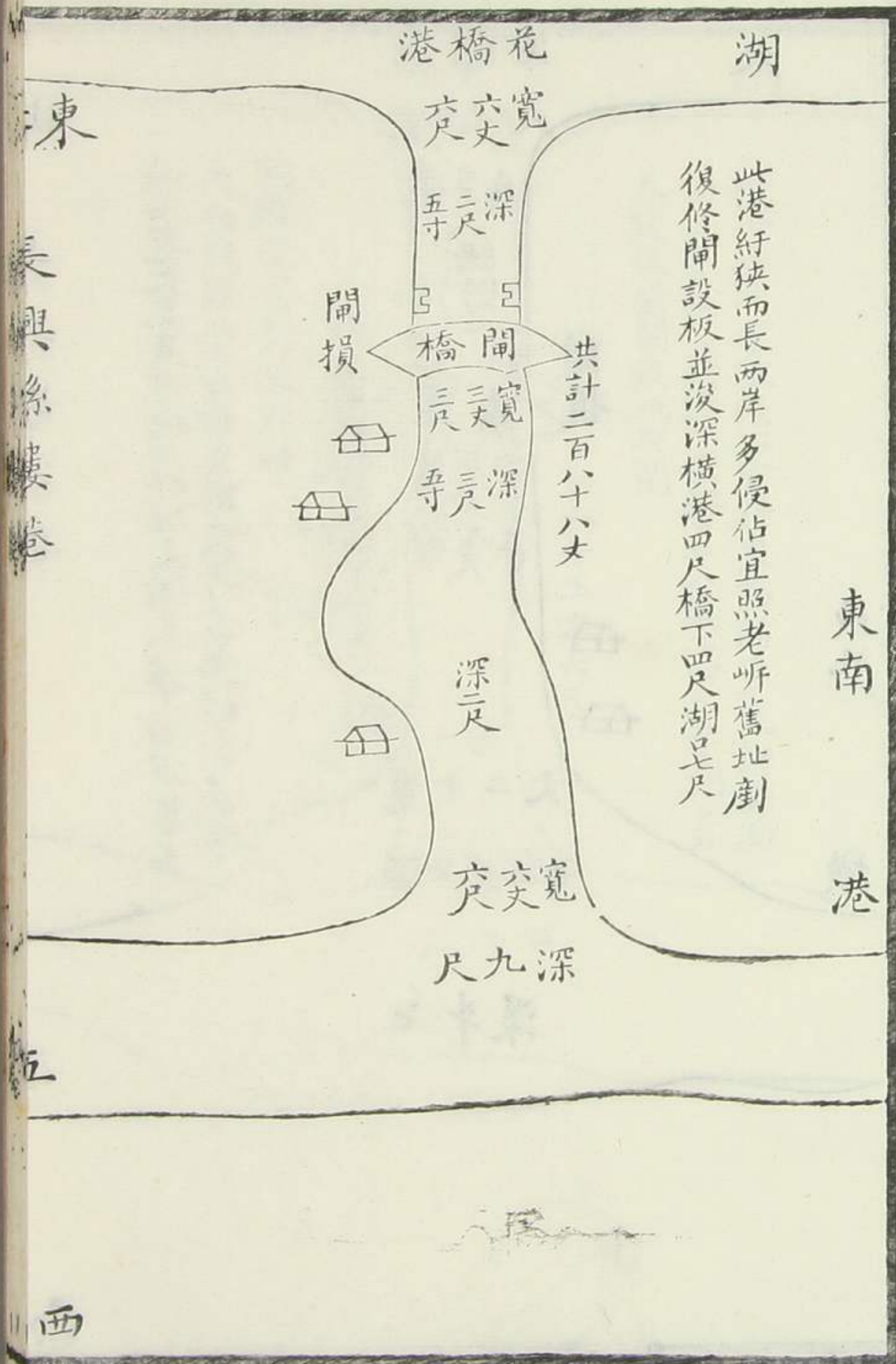




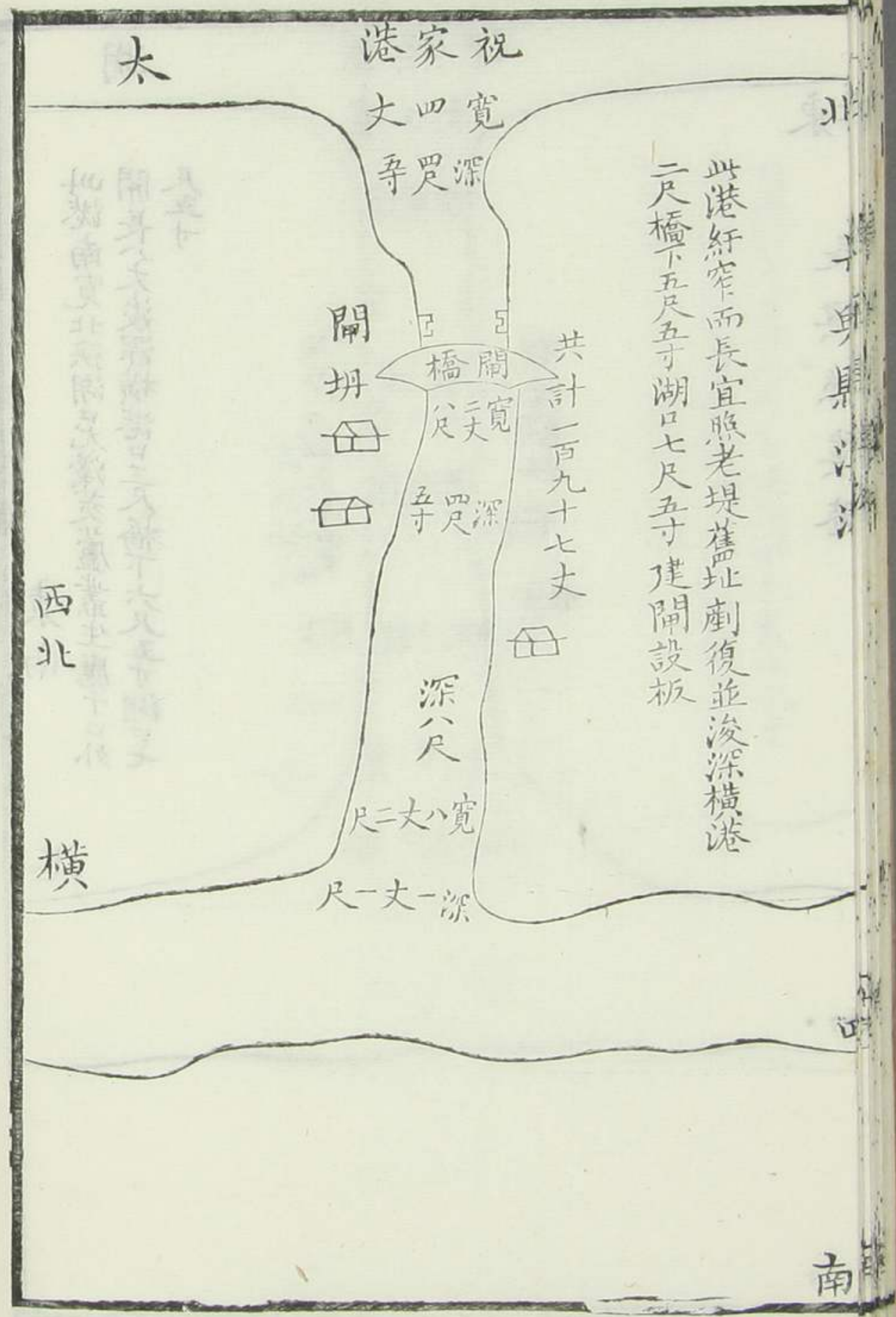




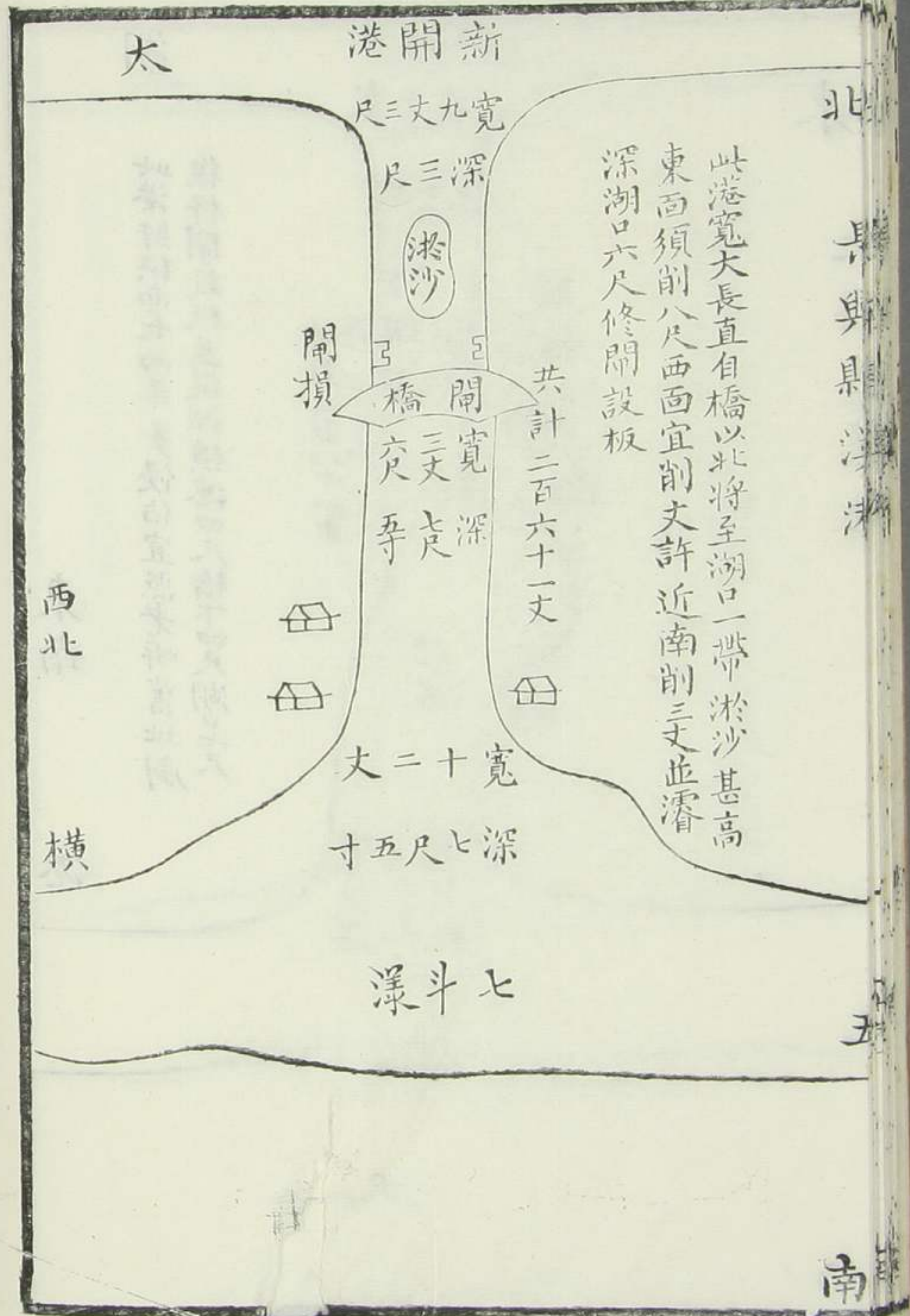
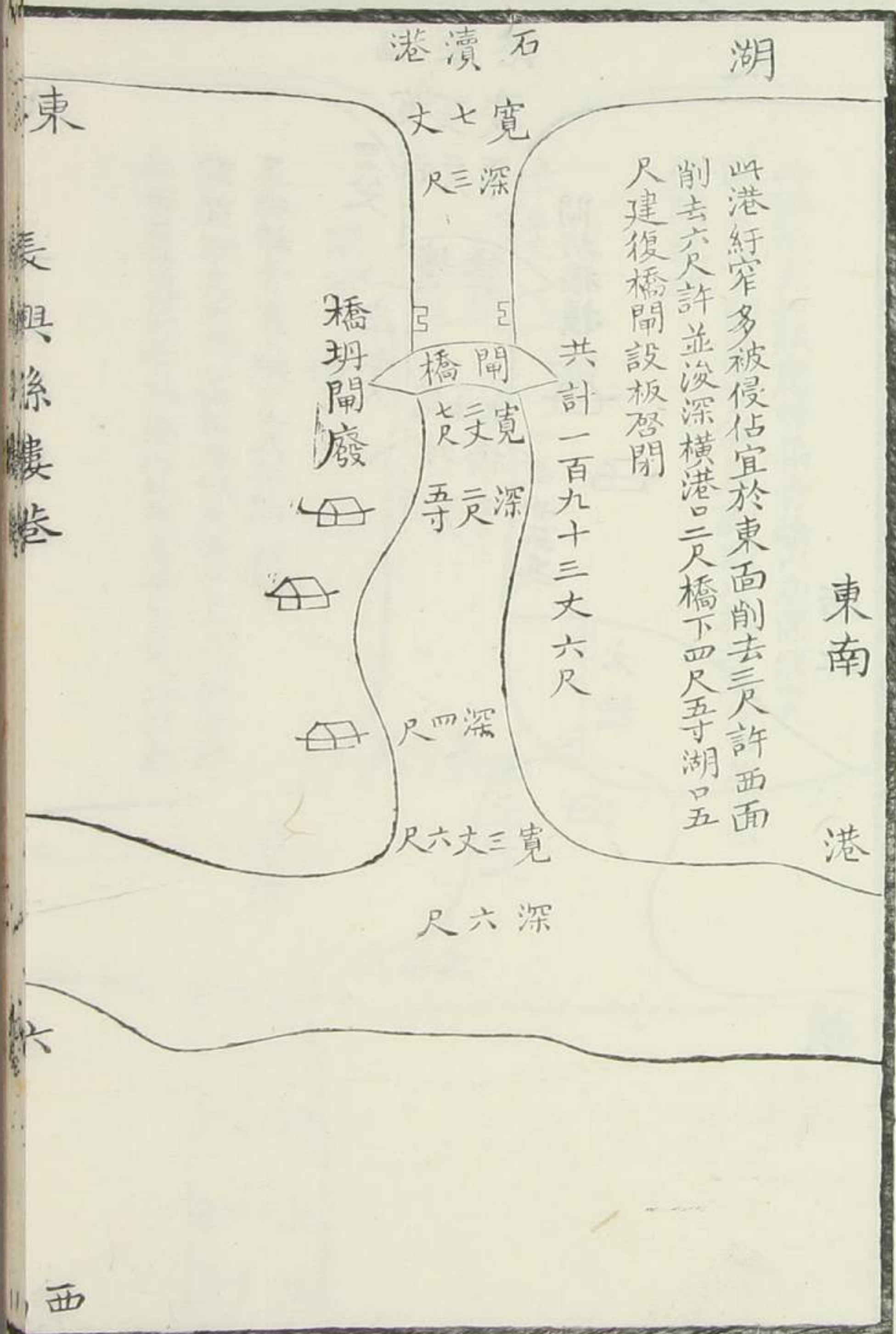


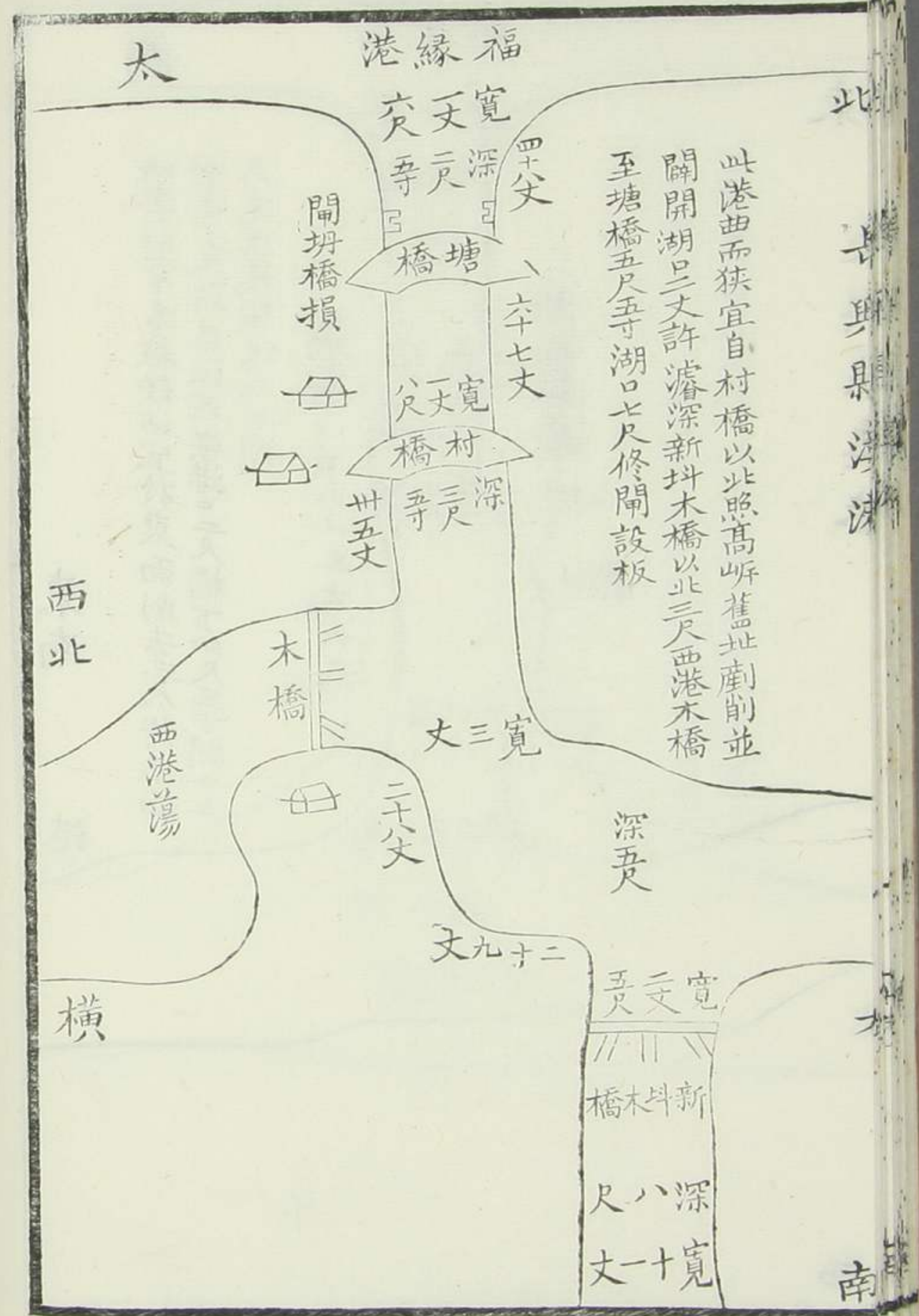
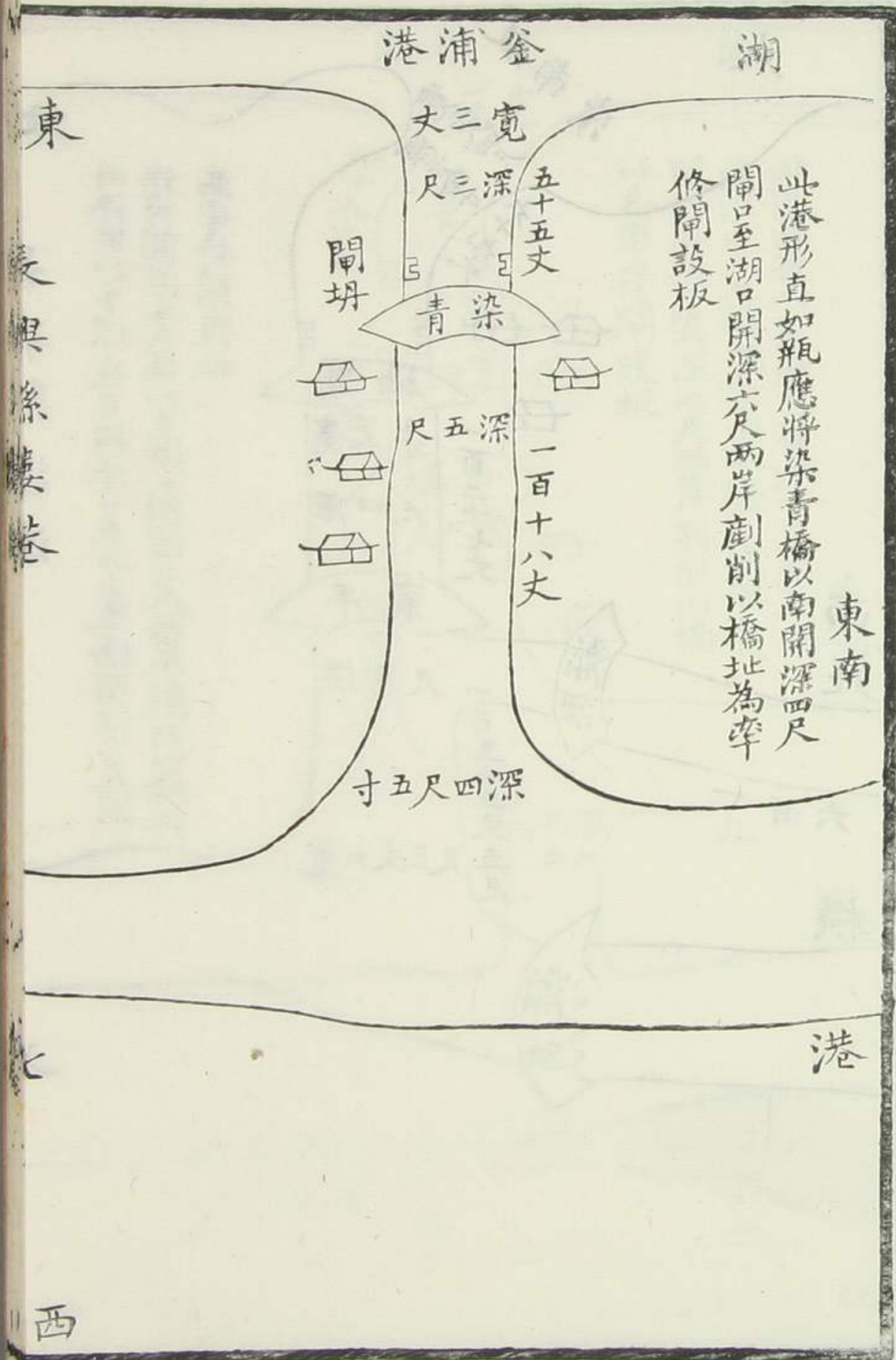


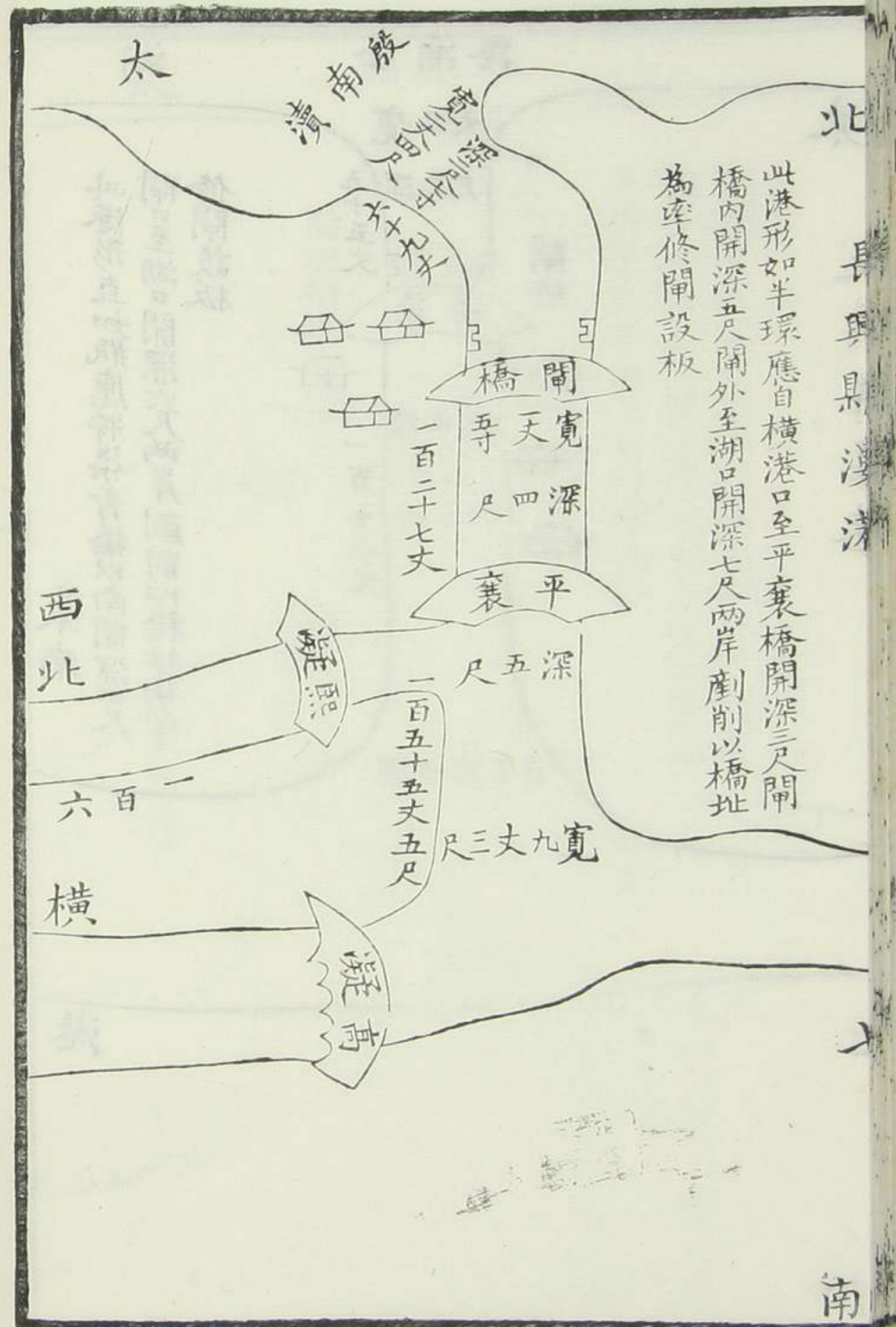
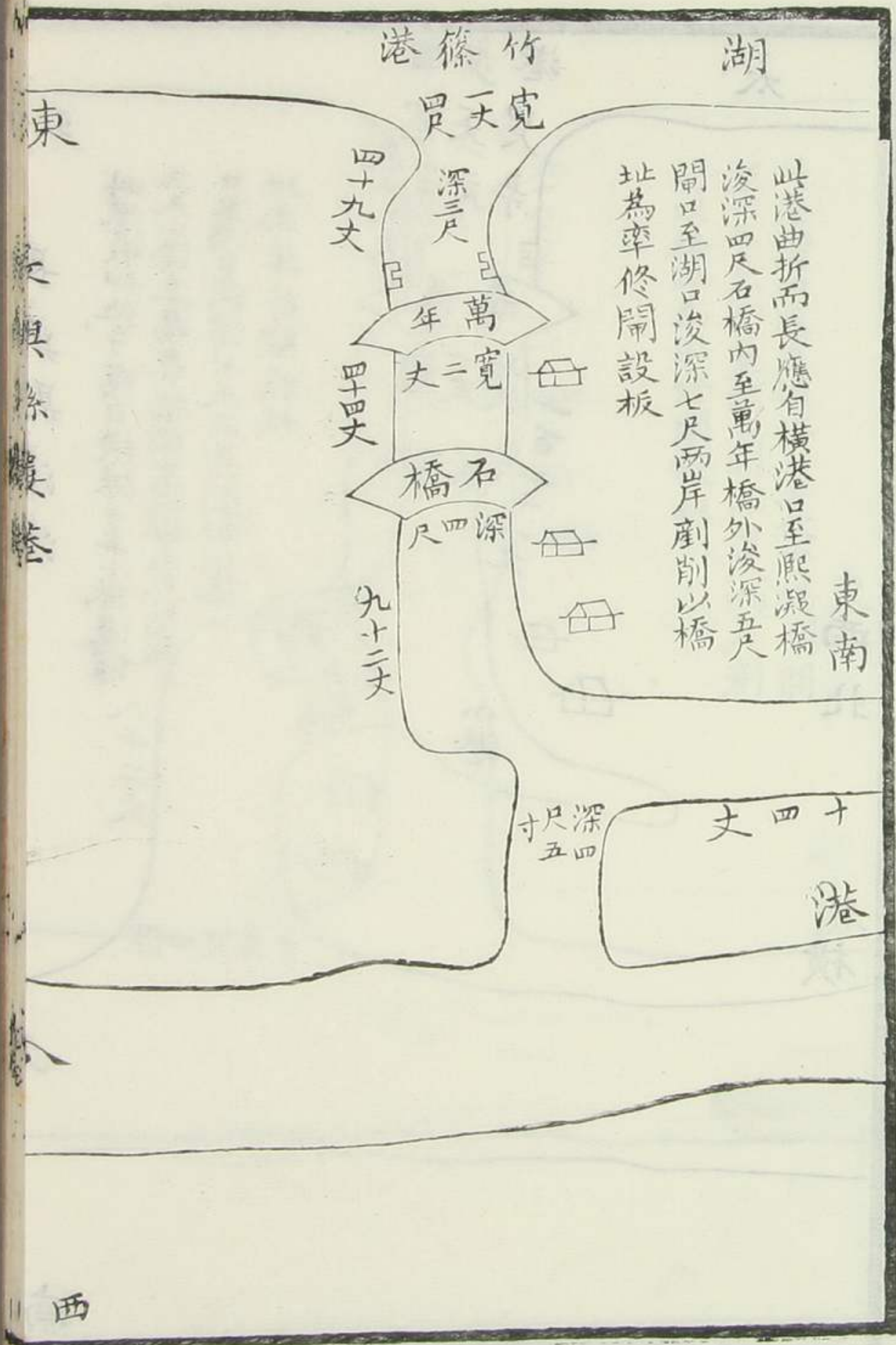
長興系樓港

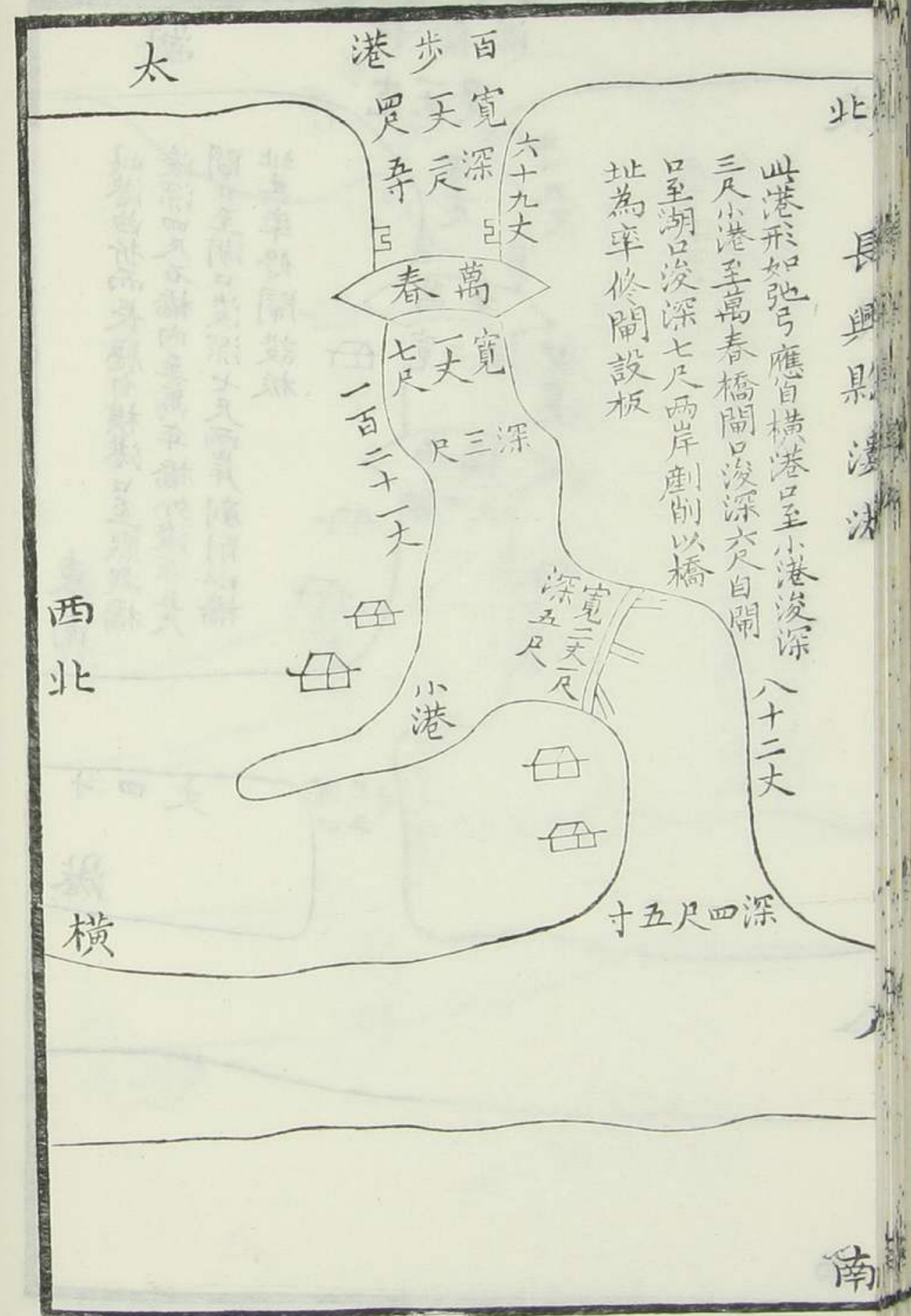



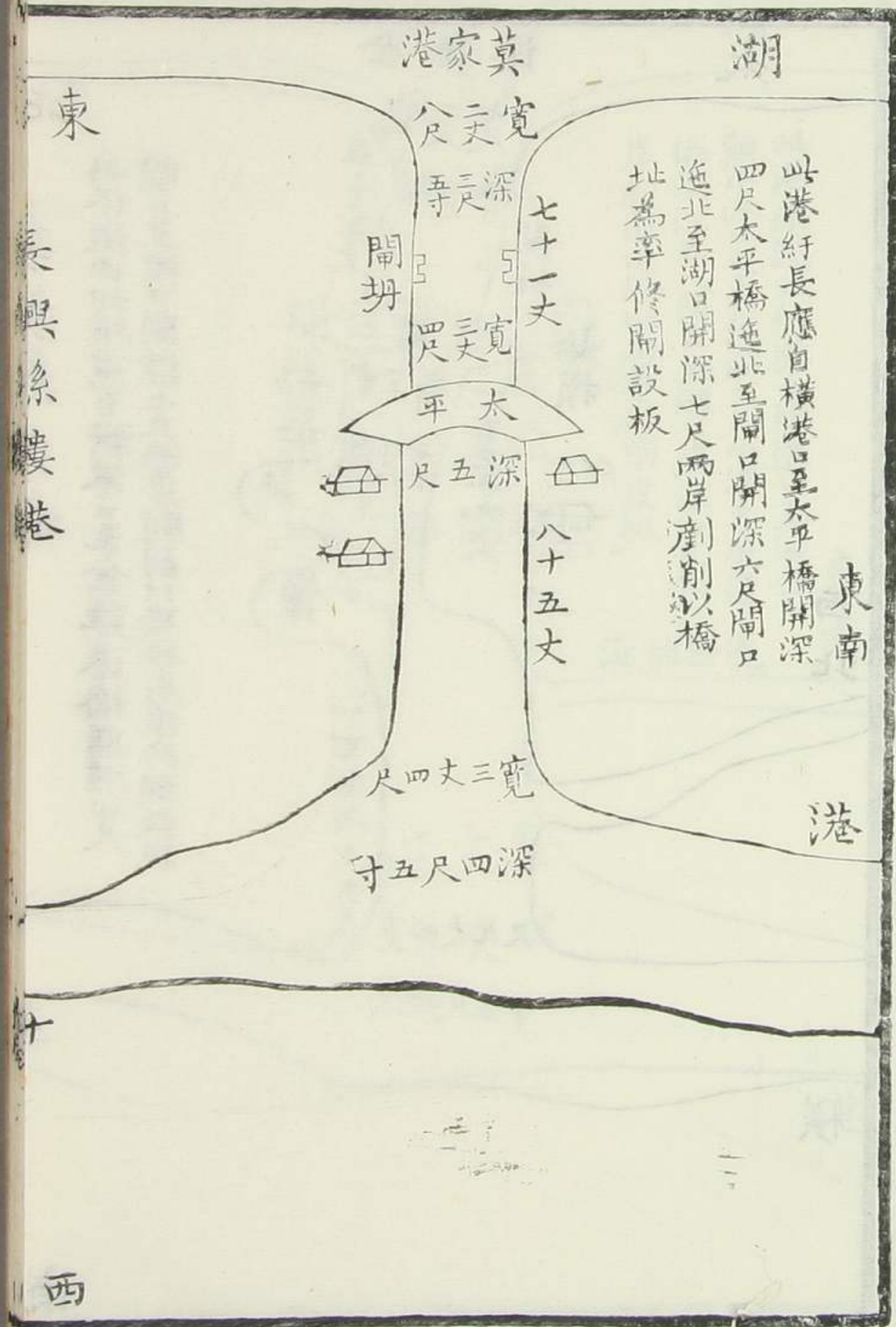
此港紆窄而長宜照老堤舊址剝復並浚深橫港二尺橋下五尺五寸湖口七尺五寸建閘設板  
 共計一百九十七丈



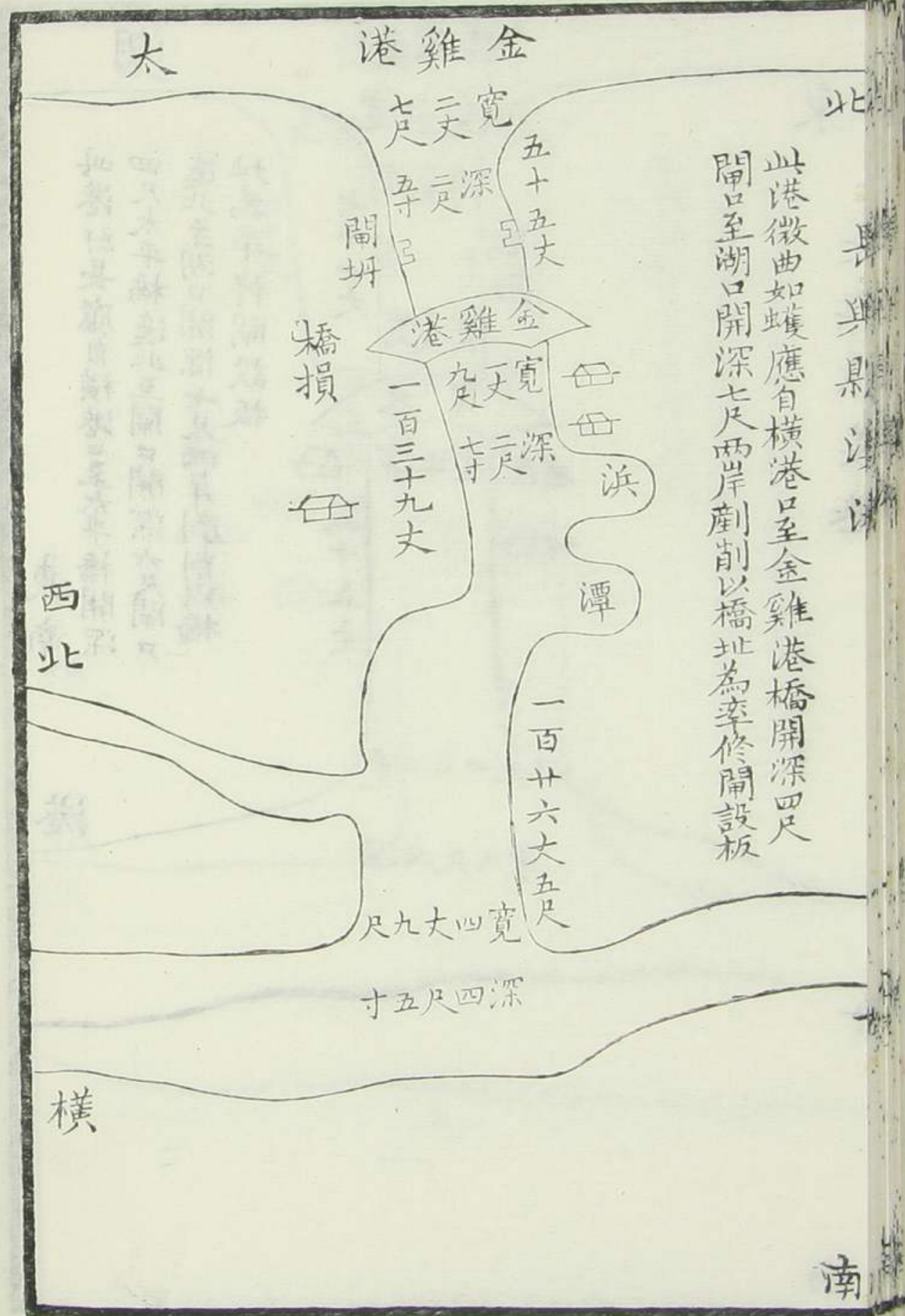
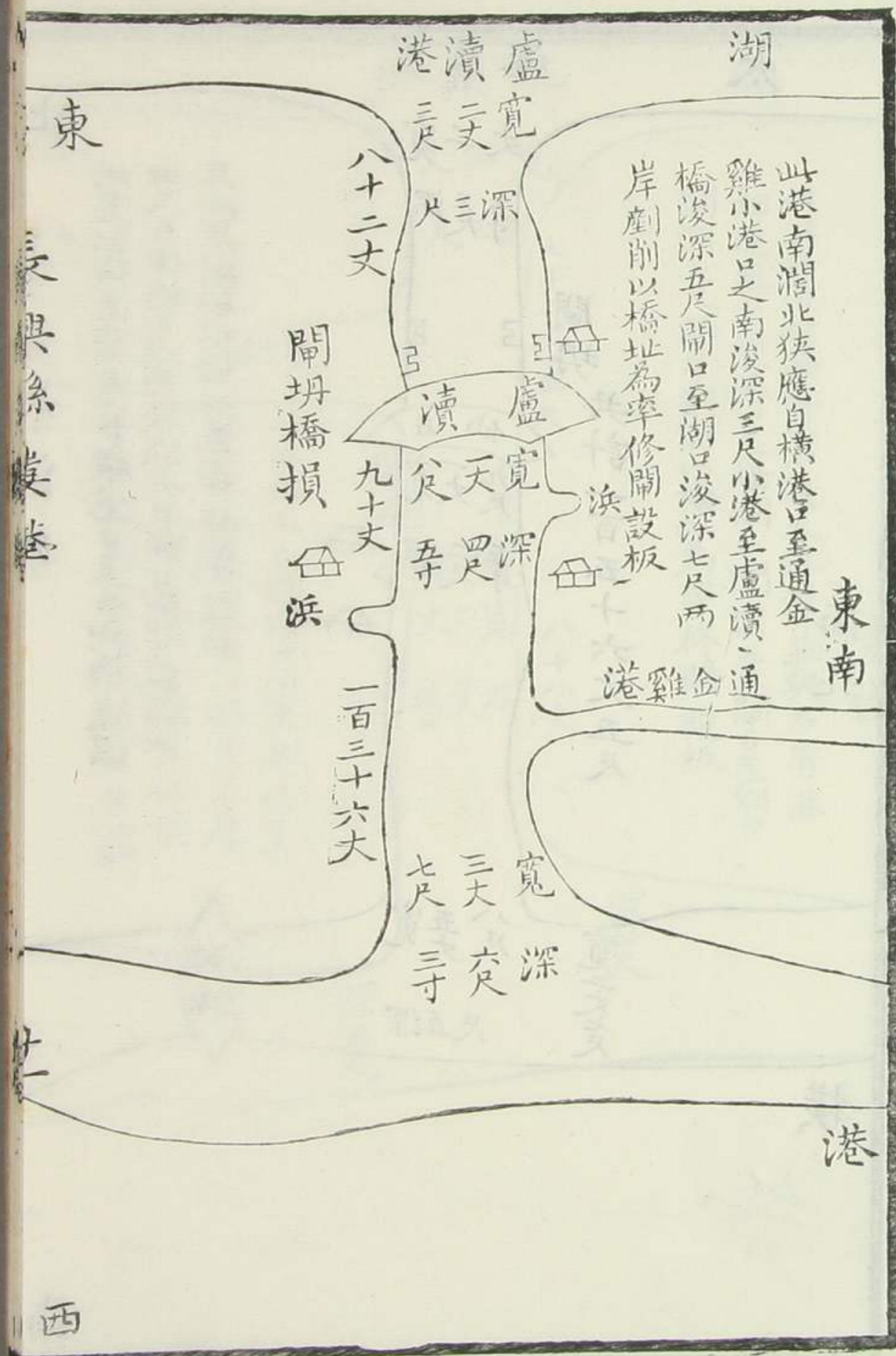


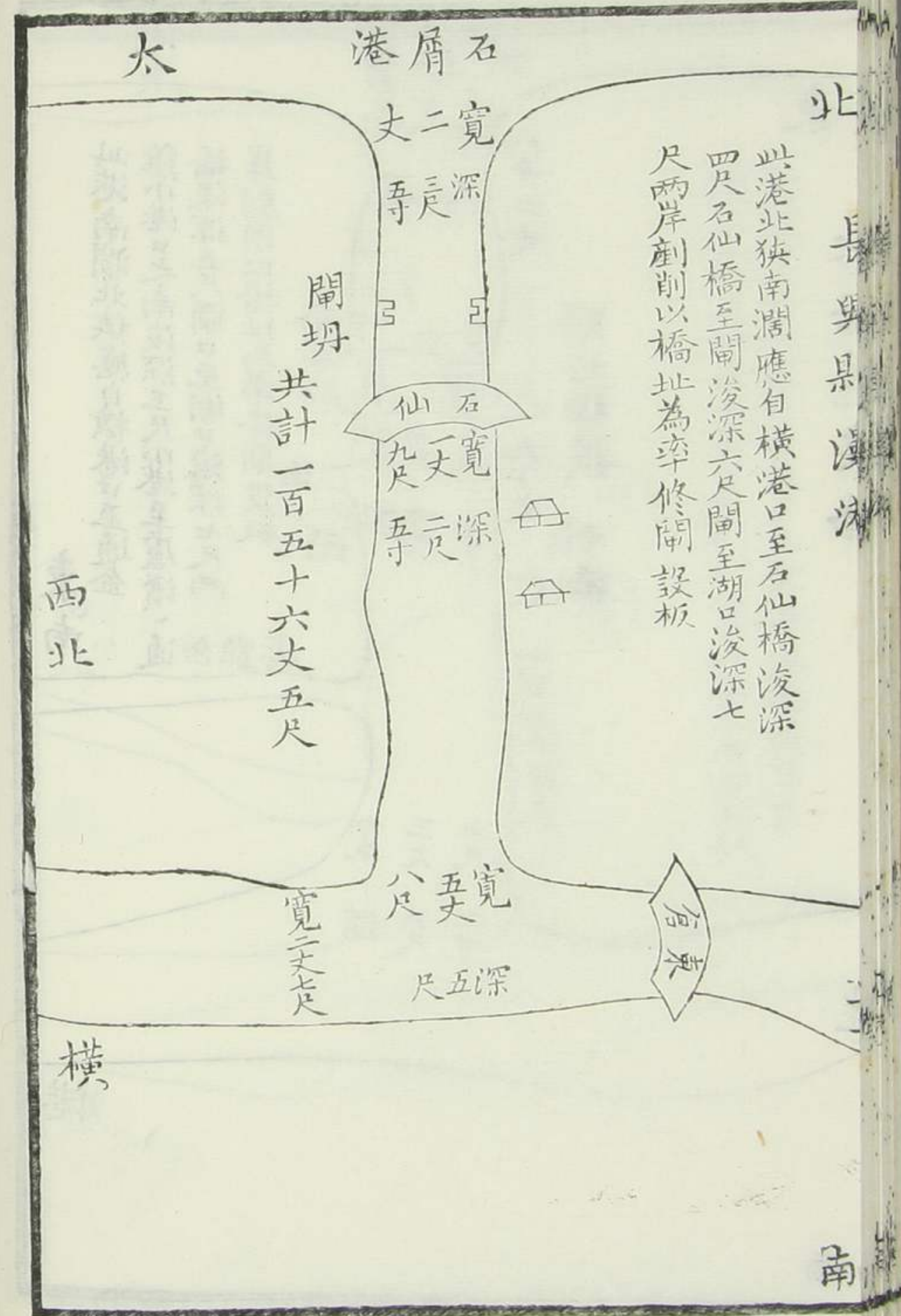
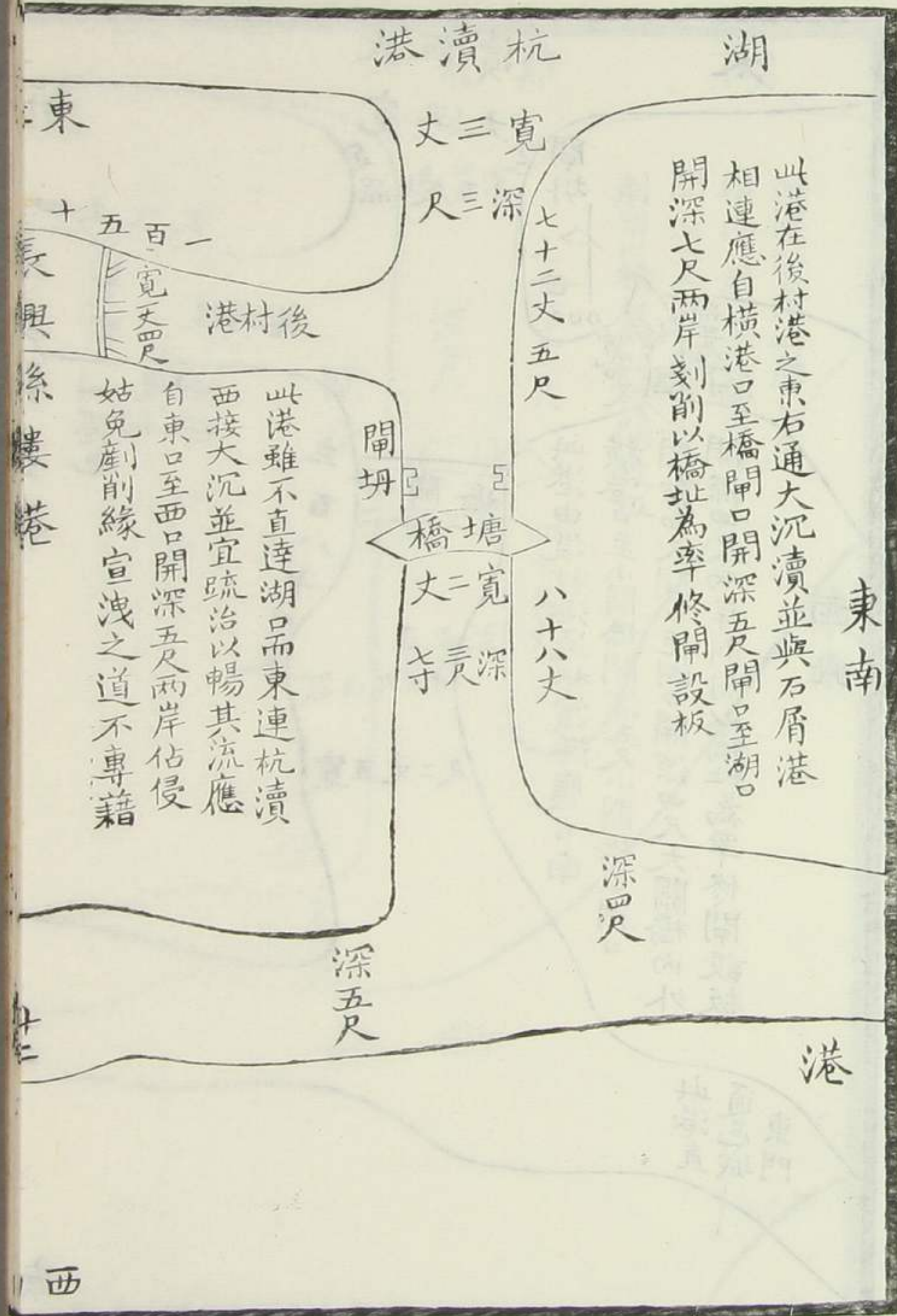


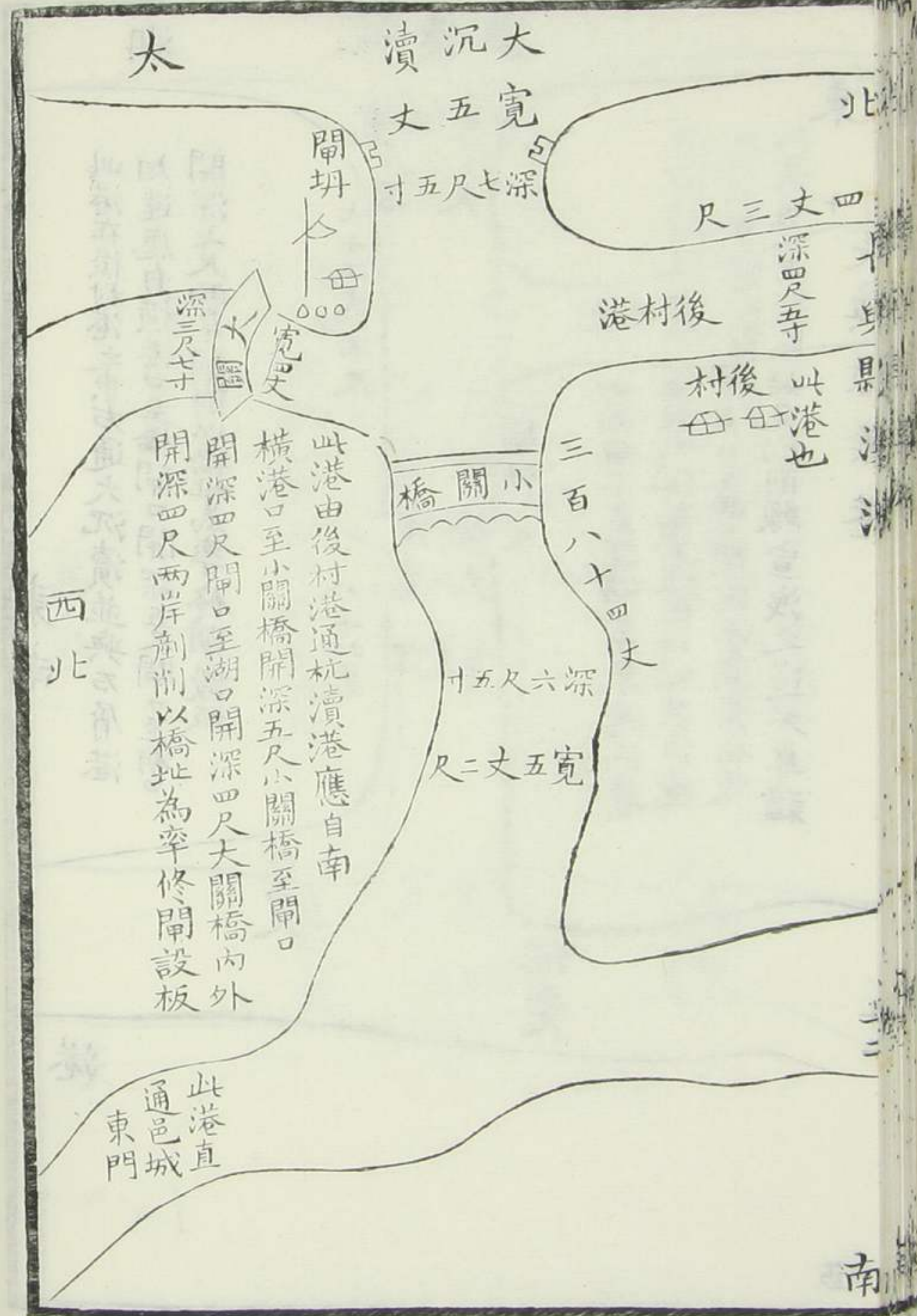
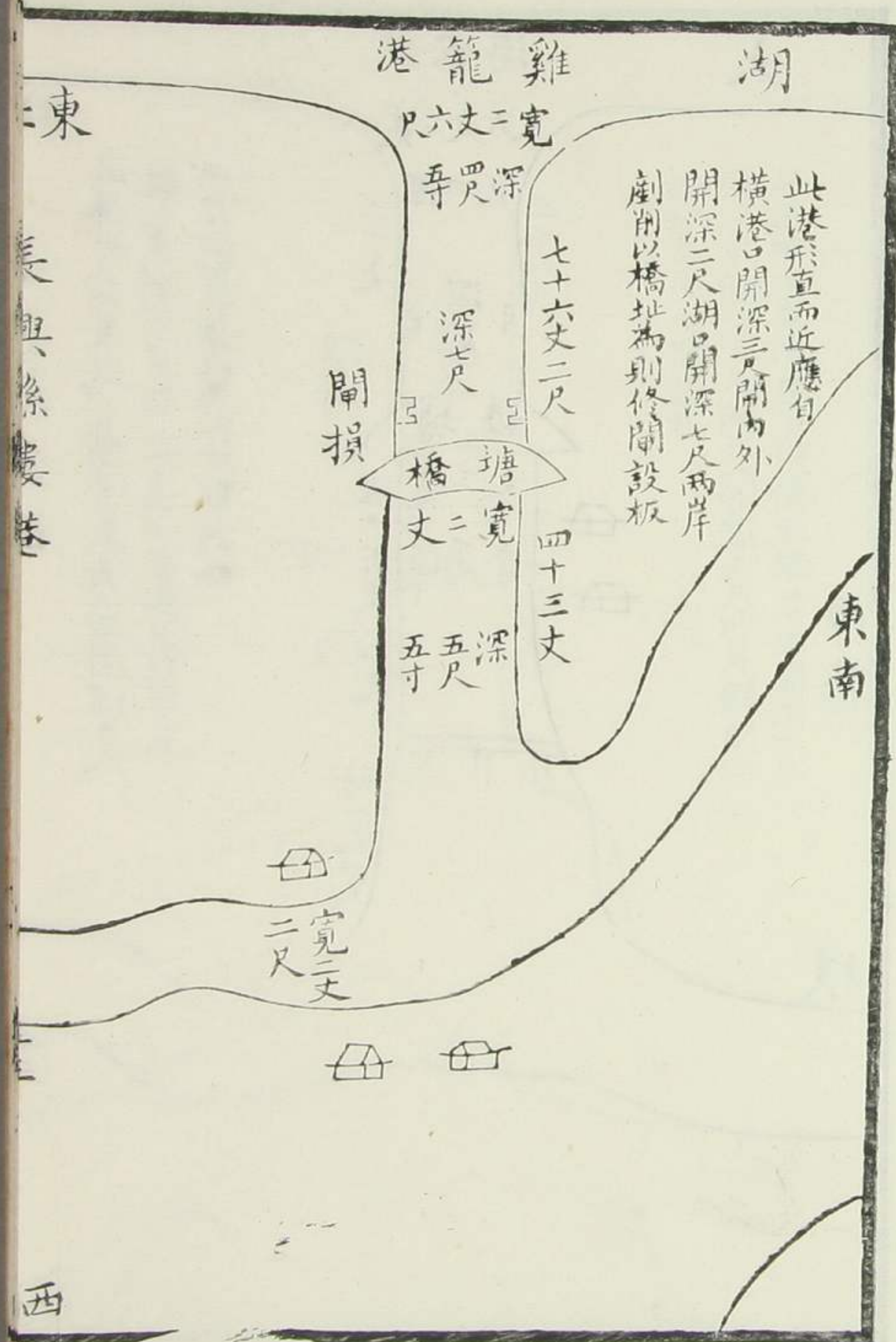


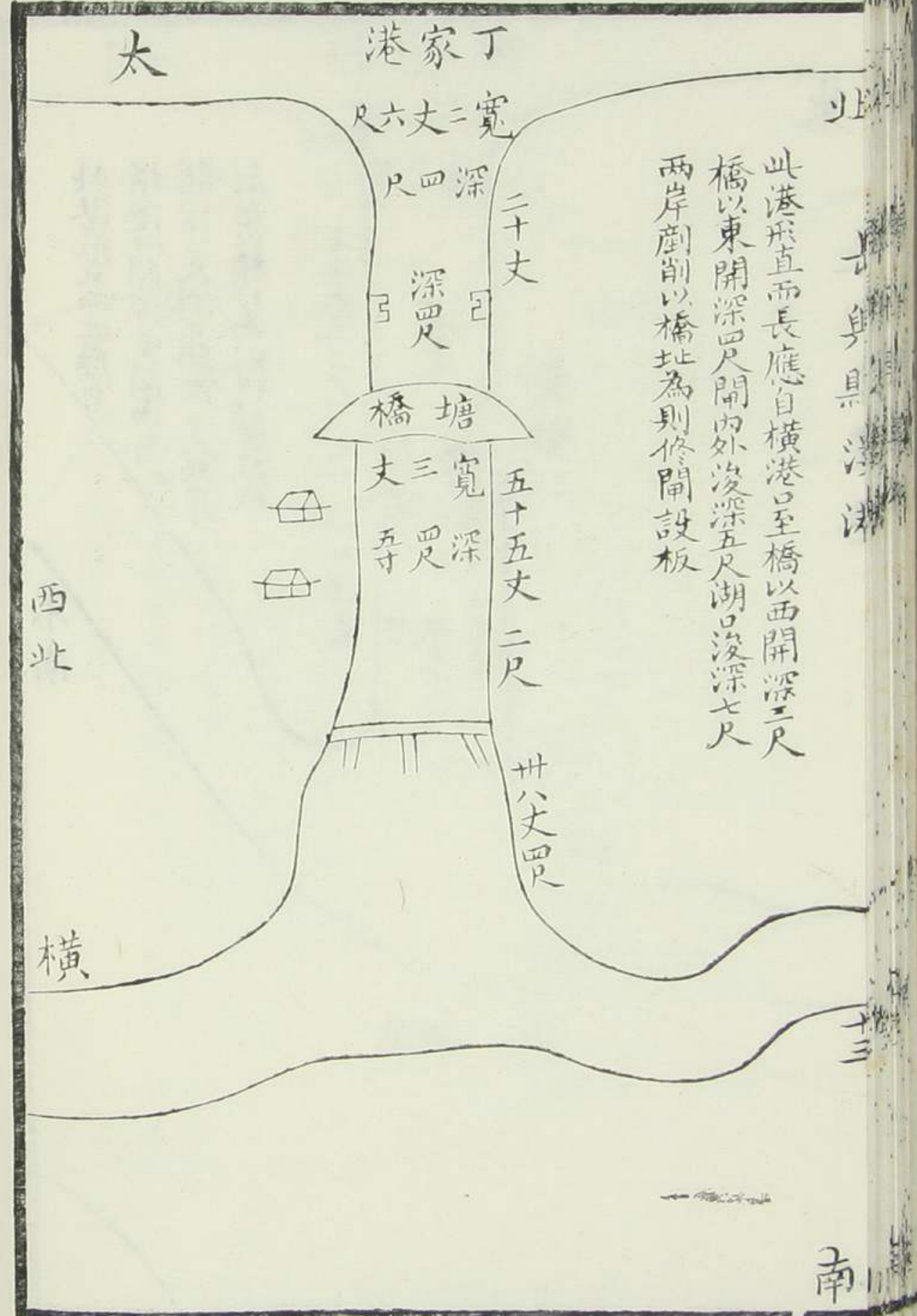
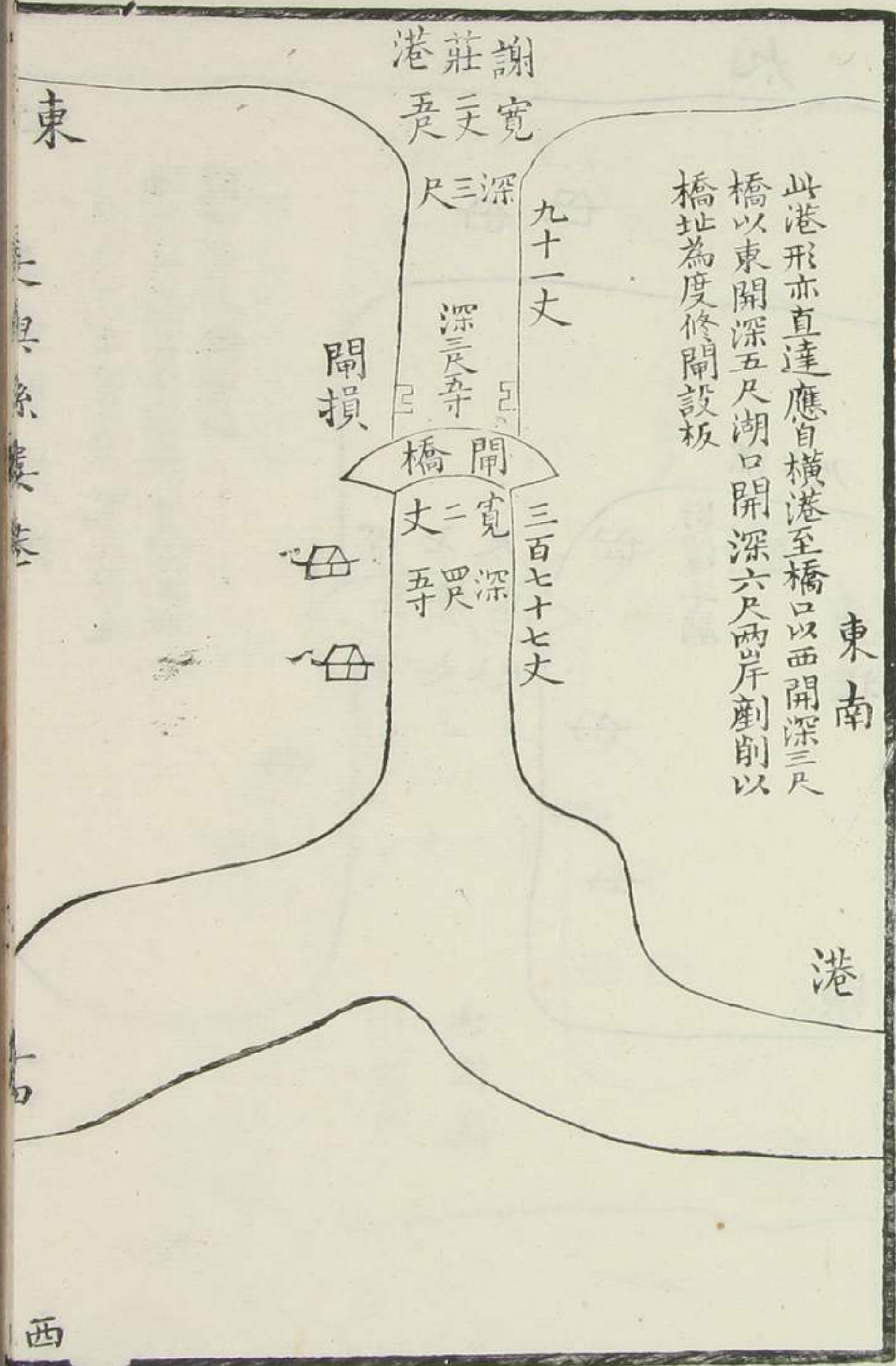


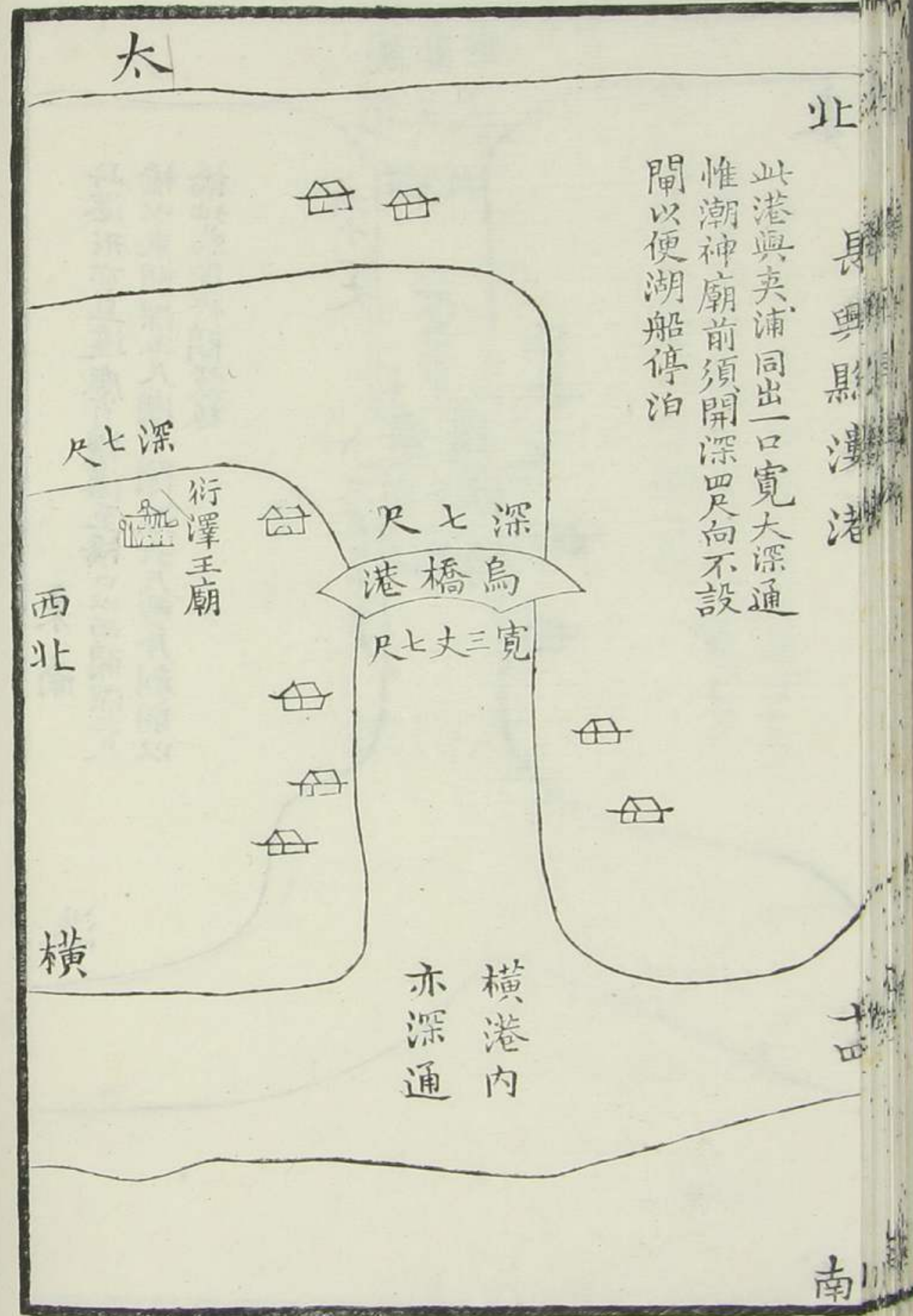
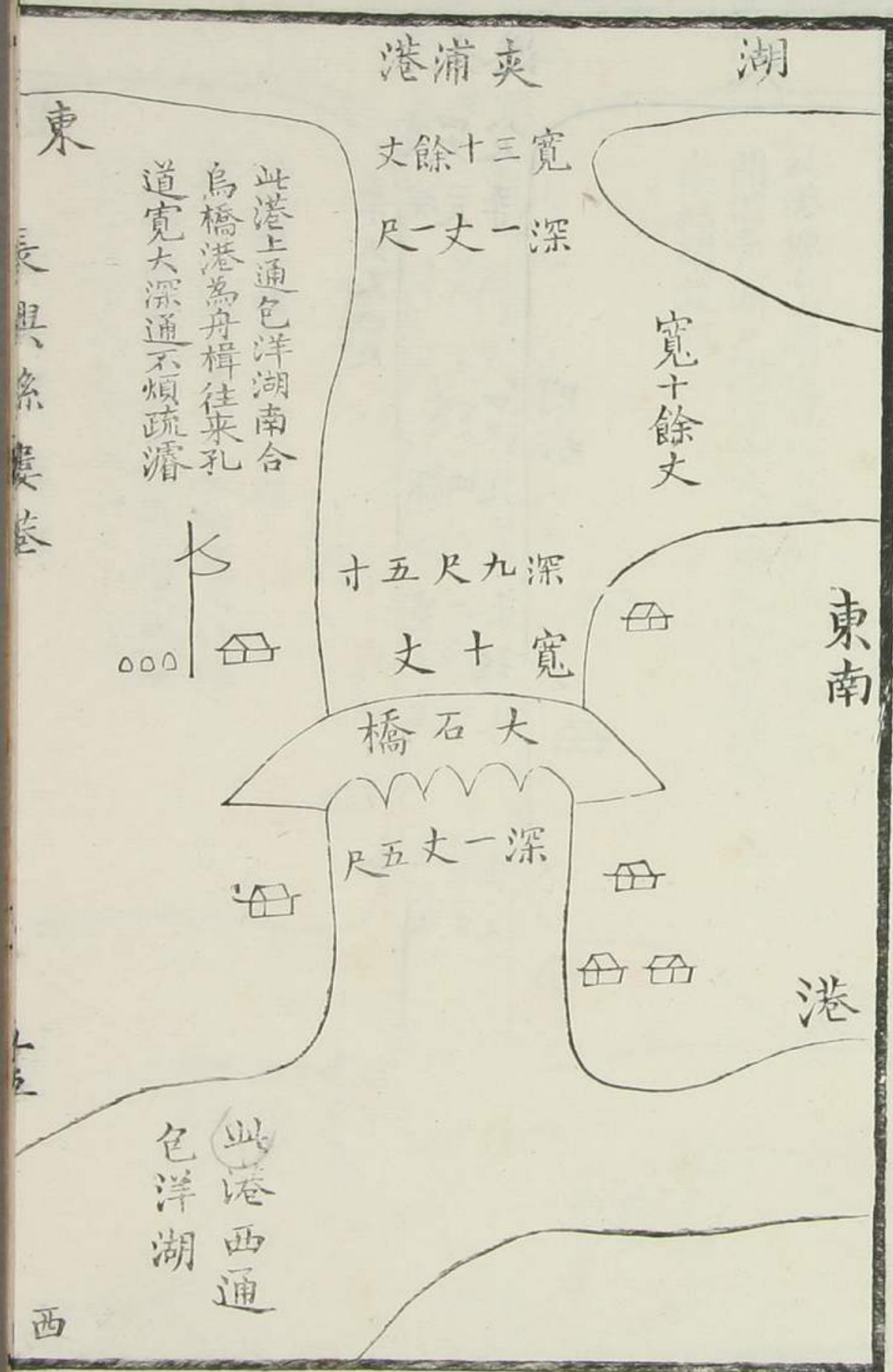


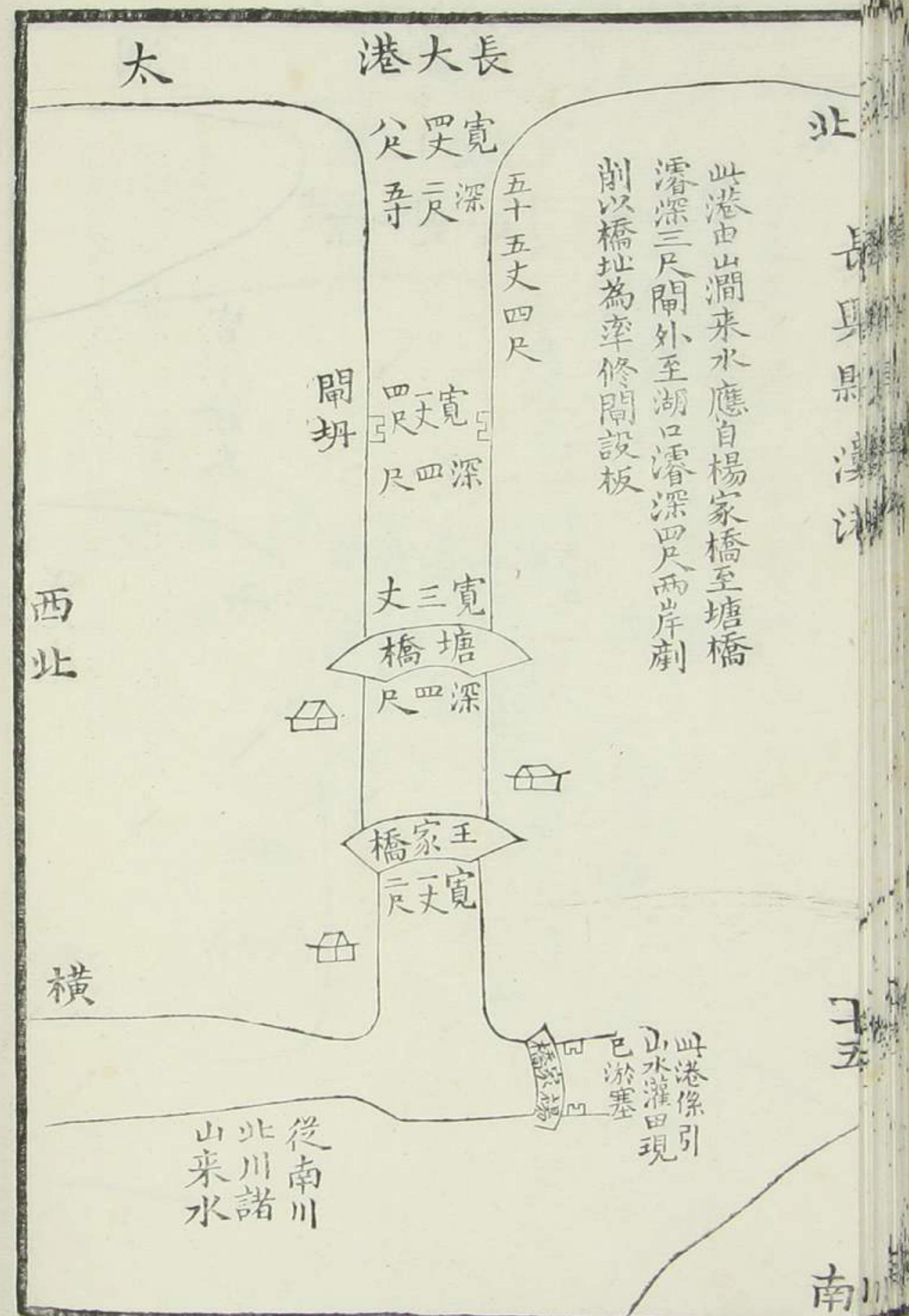
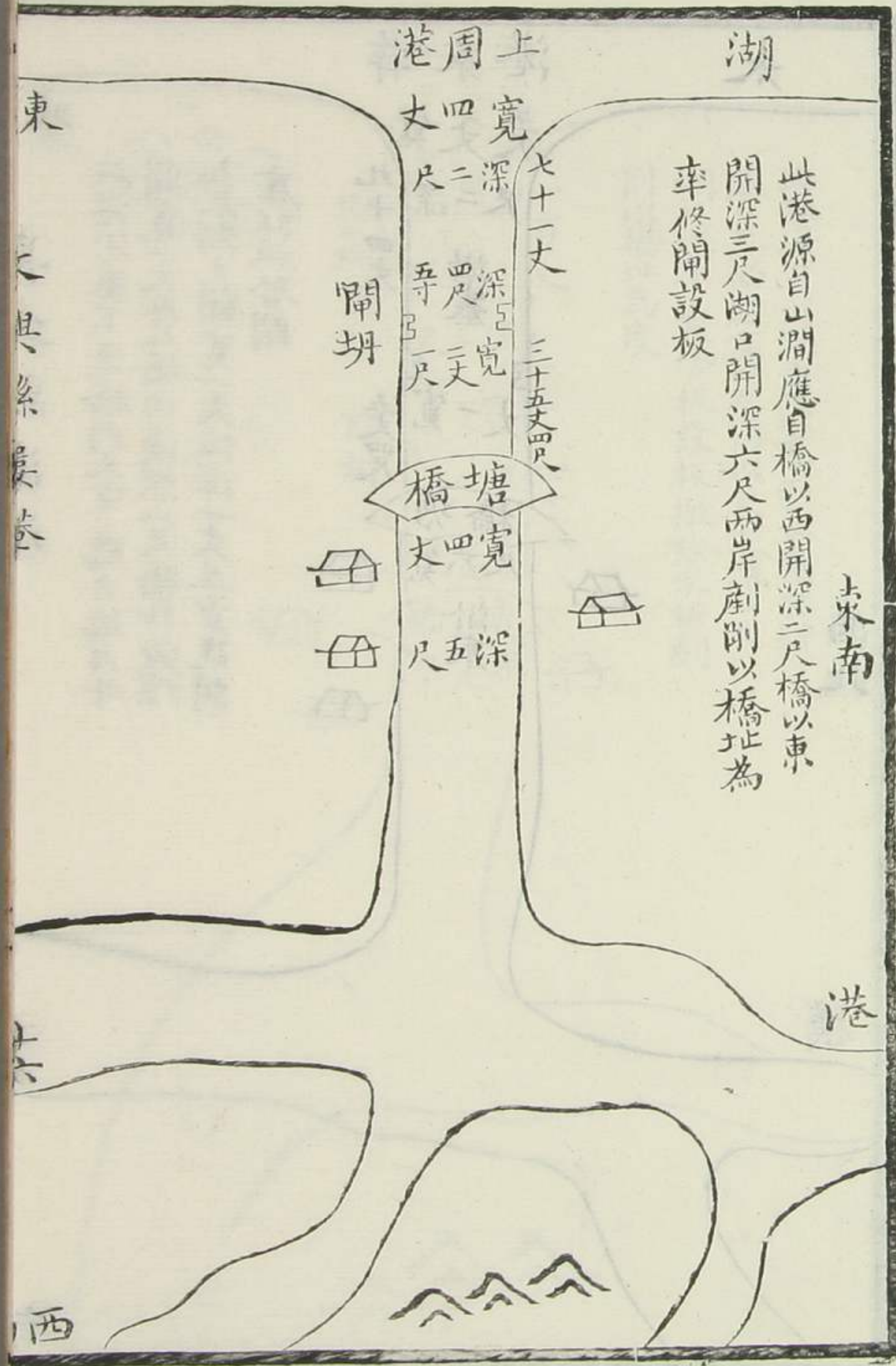


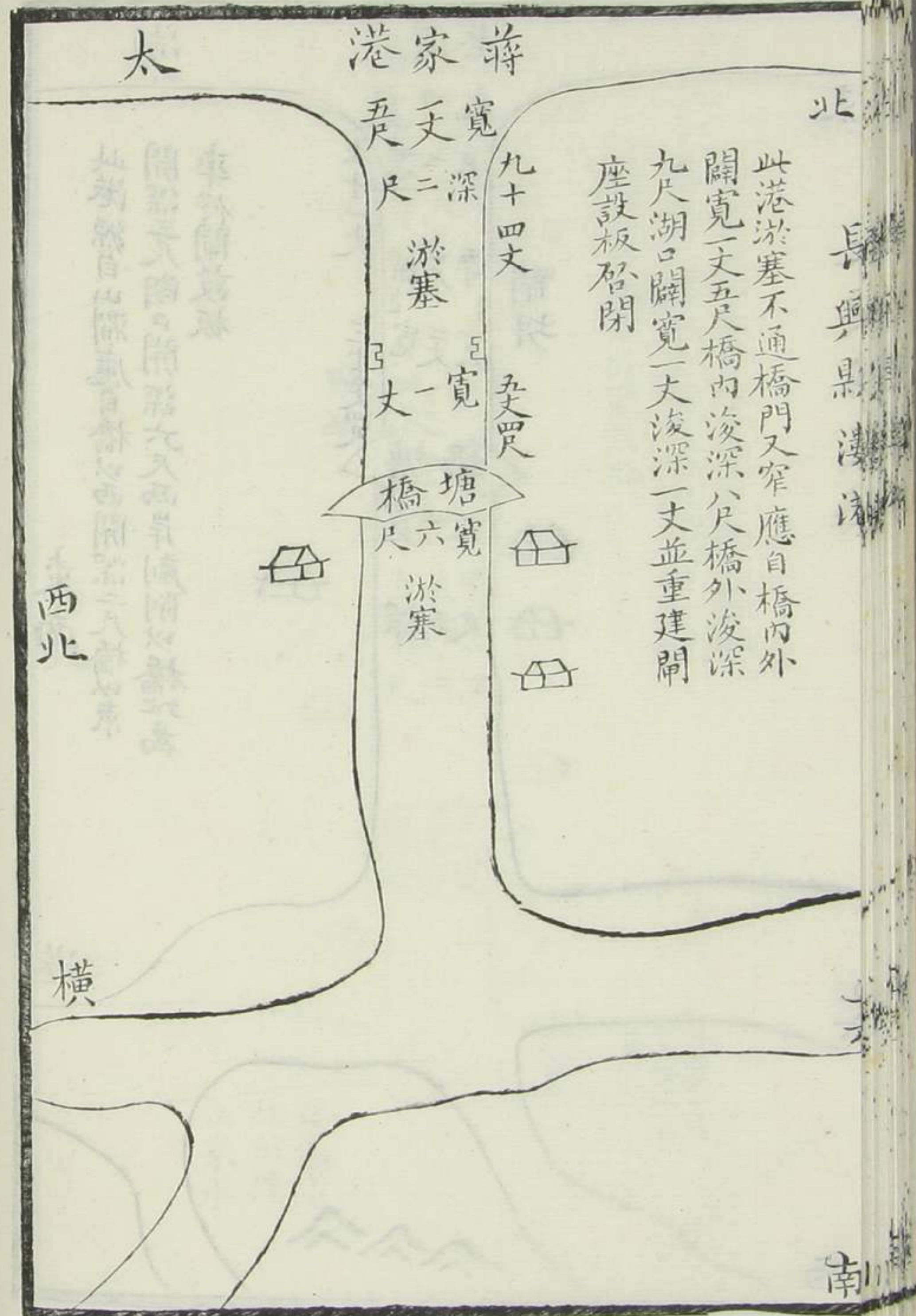
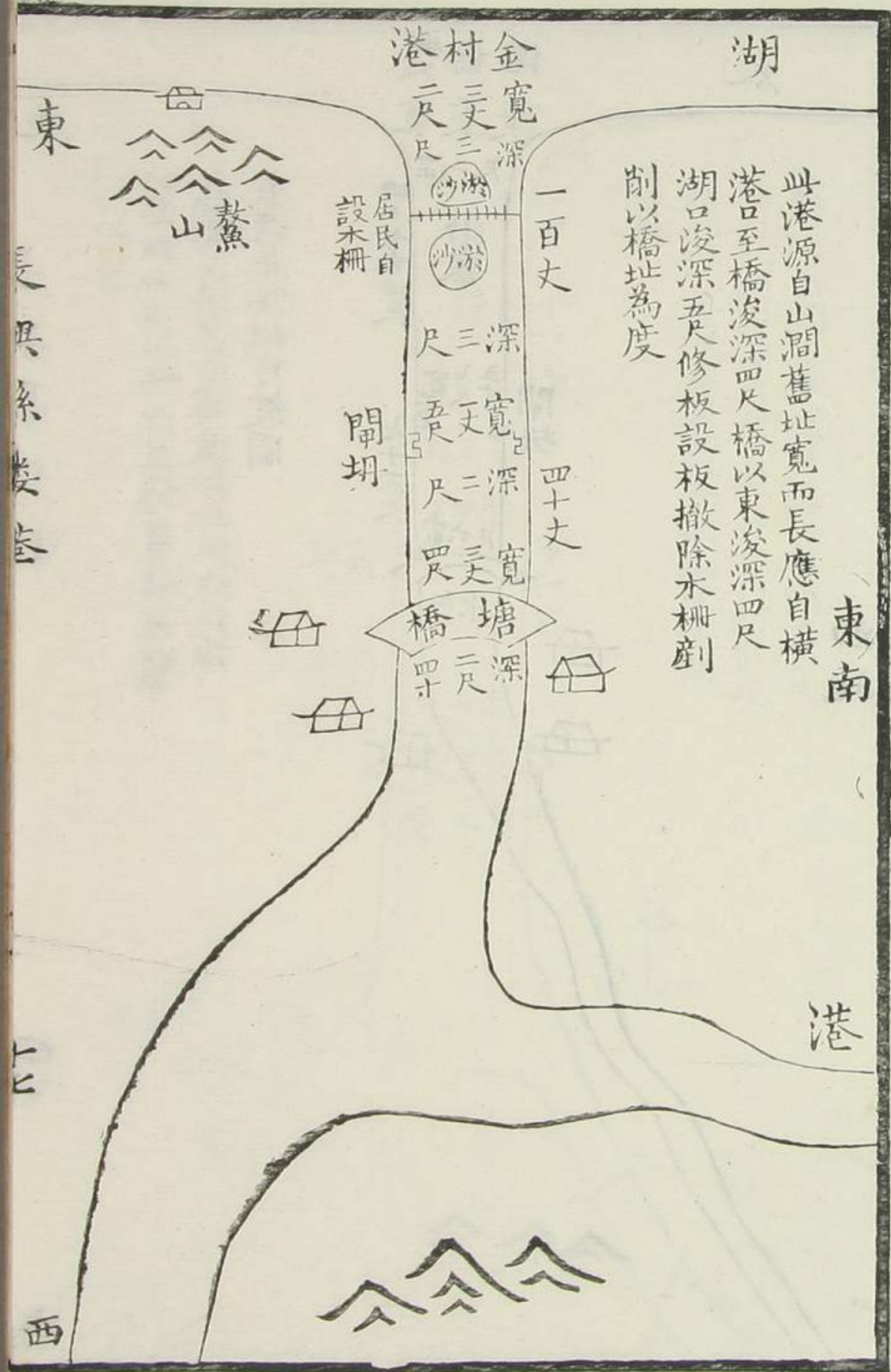


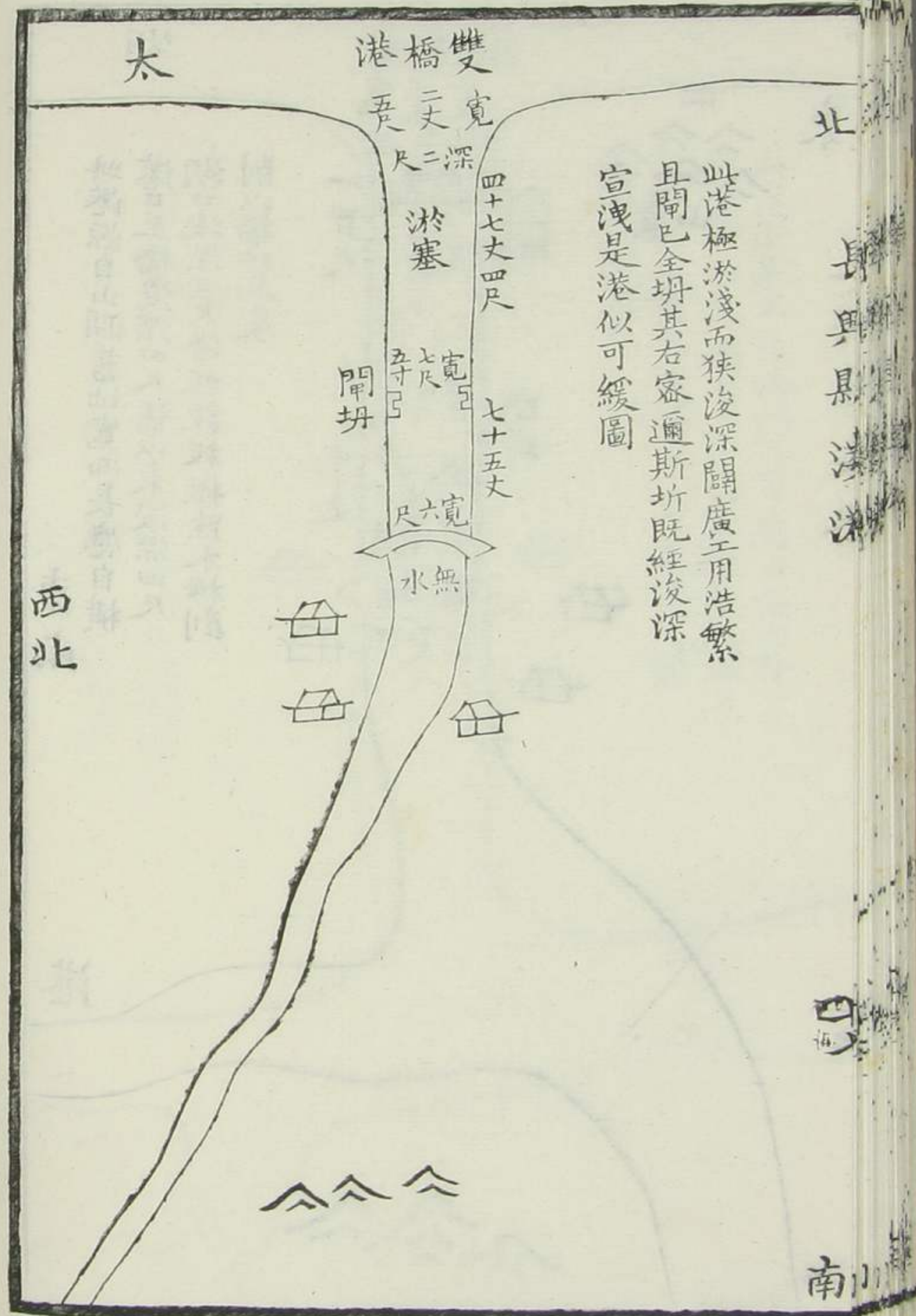
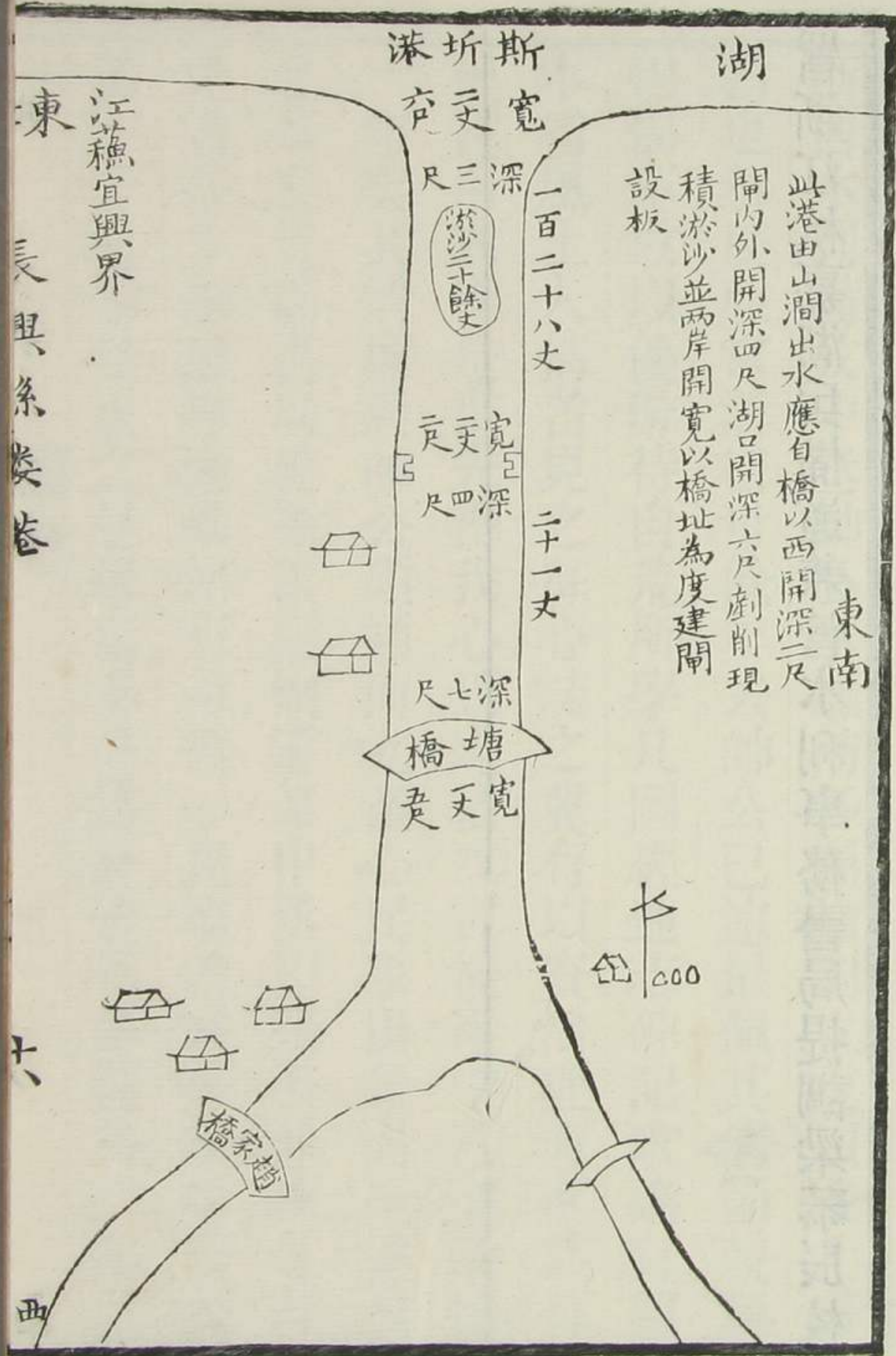














署浙江杭嘉湖兵備道兼管水利事務書局提調梁恭辰校

浙西水利備攷中丞帥公承瀛飭各屬繪圖立說以成此書者也恭辰服官浙省卅餘年去帥公已遠最佩其清節兢兢惕惕不敢以優游待自荒所學凡圖經地志碑記歌謠有關本省風土人情者見之每心誌之冀有以資治理而求其有裨實用者惟是書先得我心焉光緒戊寅筱崖中丞撫浙已一年矣其清廉與帥公頡頏而尤留心民事出是書亟稱賞之恭辰提調書局旋攝杭嘉湖道篆中丞以是書原板已燬見者甚少飭重梓廣播使有司留心民務者咸得知所攷證屬一一校勘是正之是舉也不特爲是書幸而竊爲三郡之

民生幸也夫人情恆忽於所微而洞於所著矧水之爲利當  
安然無事耕者食者幾不知利於何有及因循翫愒日積月  
累偶逢旱潦爲災猝不及救而後歎疏濬開導之功偉矣近  
晉豫奇災爲數百年來所未有言者心酸聞者泣下推厥由  
來豈一朝一夕之故哉惜無人焉圖之於未形之始耳雖然  
治患於未萌杜危於不覺知者之所急愚者之所昧古聖賢  
勵精圖治而誹謗卽隨之故俗吏往往難與圖治昔子產伍  
鄭國田疇西門豹引漳水溉鄴其始皆身受衆謗而其後乃  
卒成大功利賴永久甚矣蚩蚩之氓勢不能家喻而戶曉之

中丞此書之刻俾居官皆能留心於水利非惟有益於三郡  
具見其謀國之誠恤民之切有古名臣之風焉因重刻竣而  
爲識其緣起如此五月望日梁恭辰謹跋



