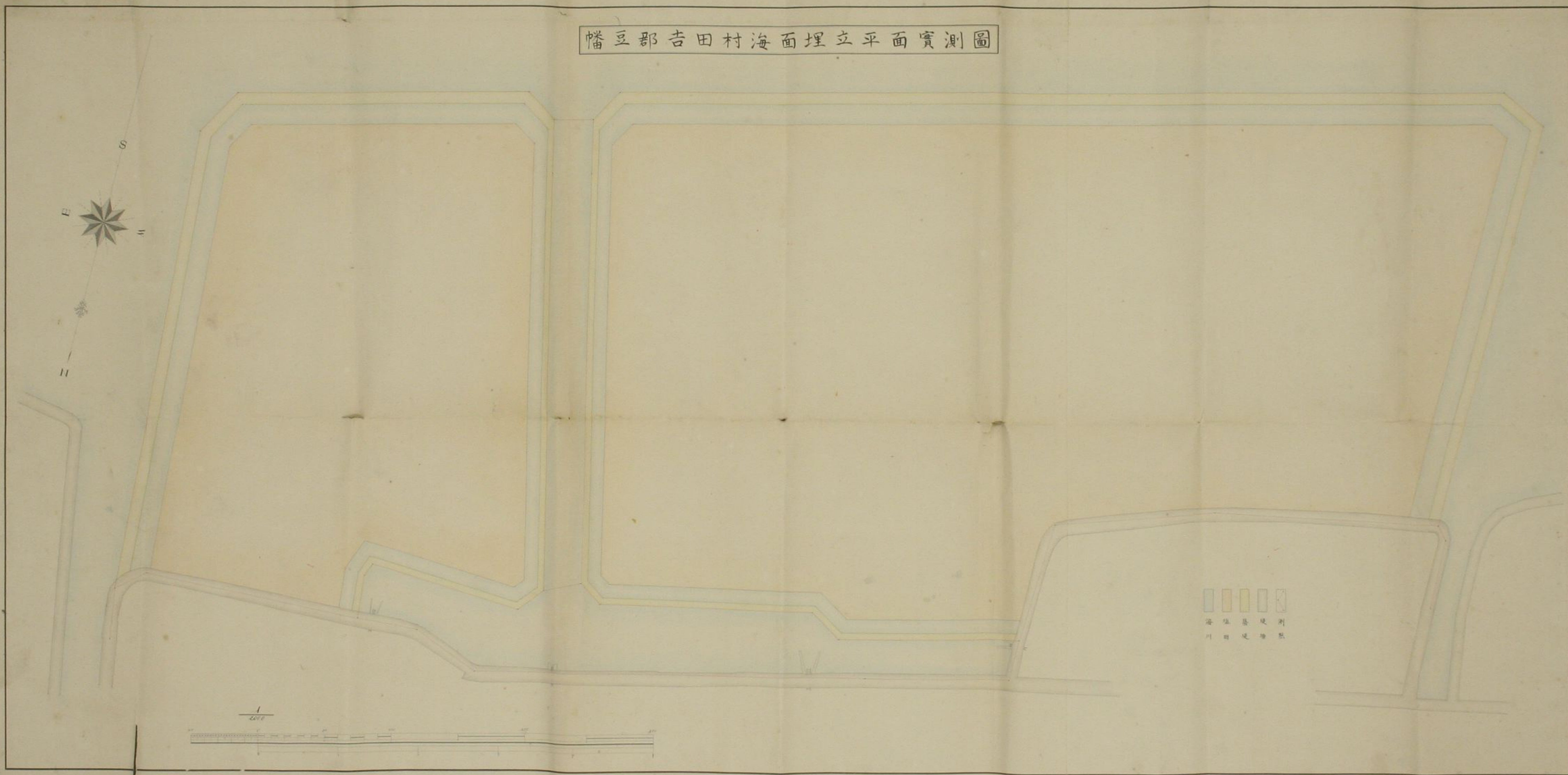




幡豆郡吉田村海面埋立平面實測圖












8 9 40 1 2 3 4 5 6 7 8 9 50 1 2 3 4 5 6 7 8 9 60 1 2 3 4 5 6 7 8 9

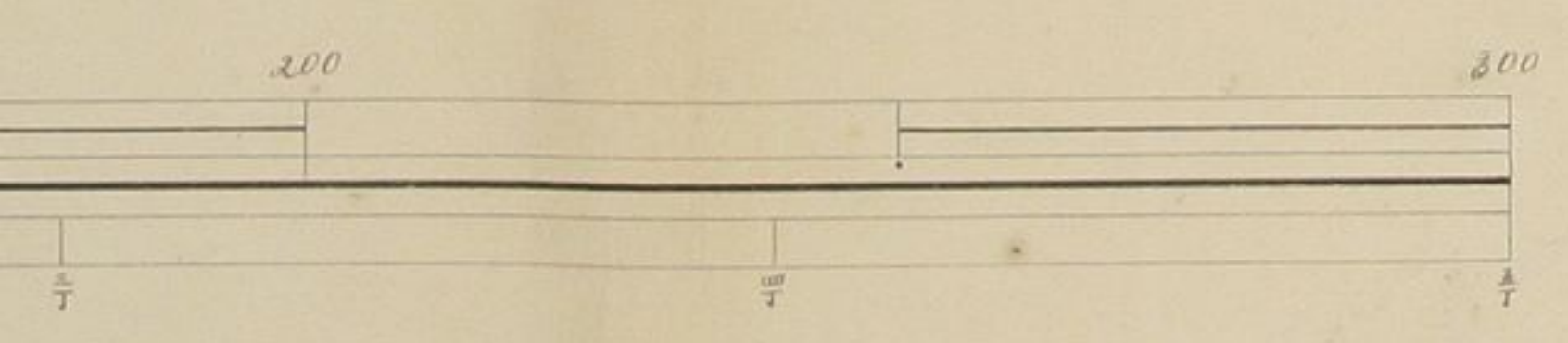
圖測實面立埋海面村田吉郡豆幡

豆 幡

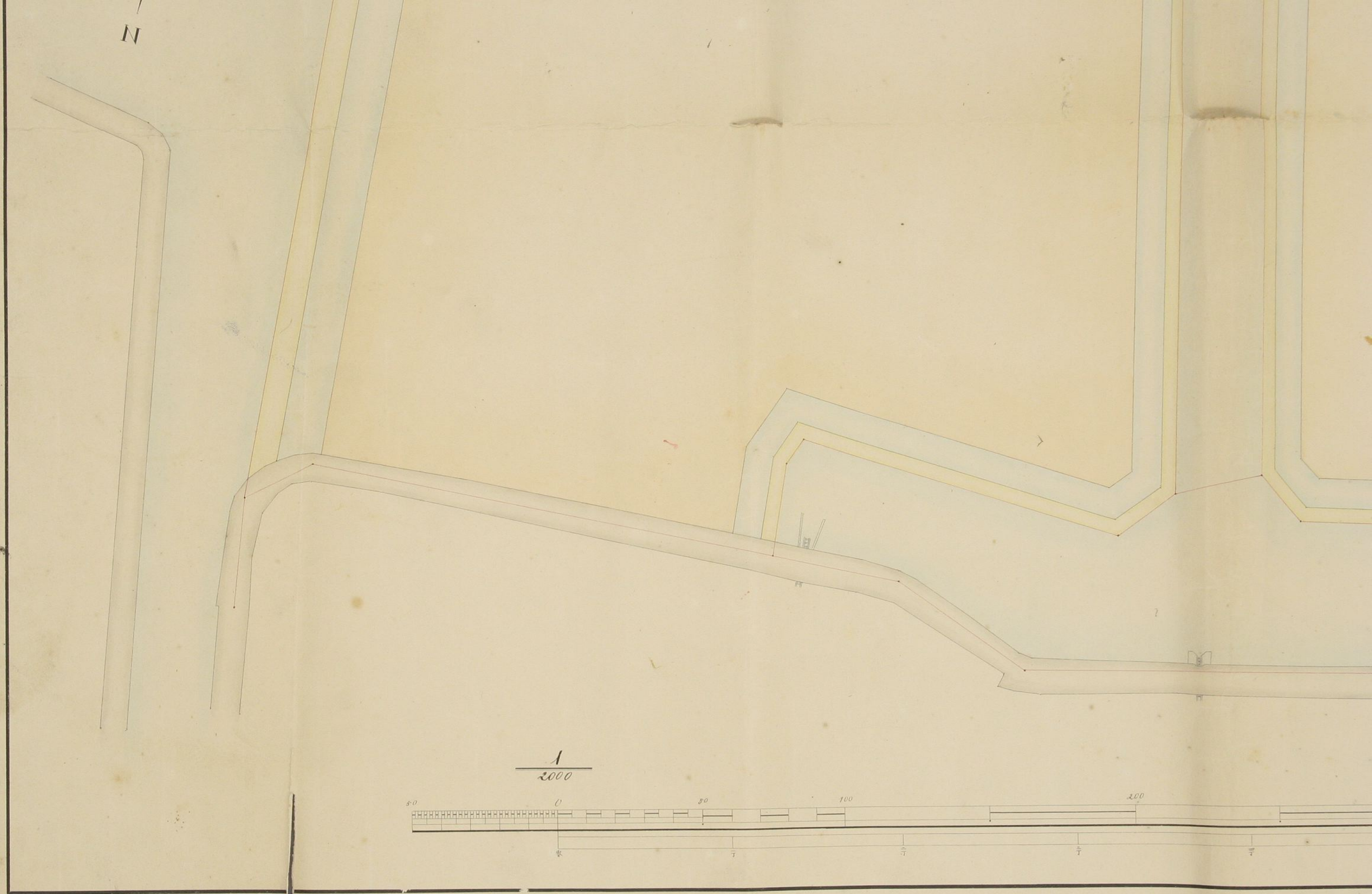




				
海	塩	築	堤	測
川	田	堤	塘	點



N



$\frac{1}{2000}$

