


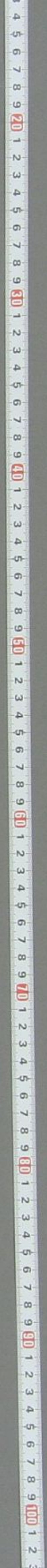
YOKOHAMA HARBOUR

GENERAL PLAN

Note. The soundings are given in Fathoms and are reduced to Low Water Spring Tides.



November 1874
H. G. S. G. S.





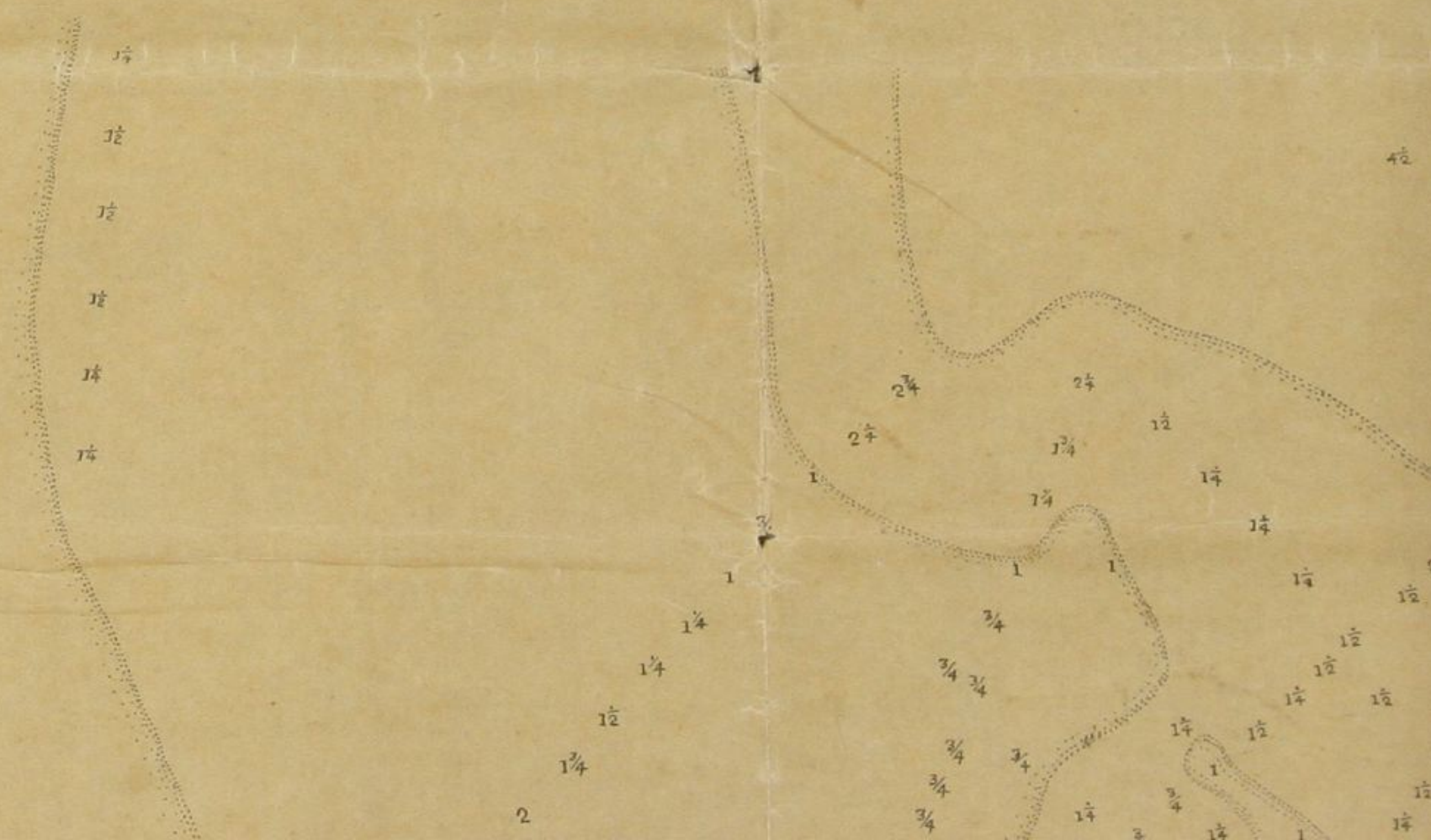
1 2 3 4 5 6 7 8 9 10 11 12 13 14 15 16 17 18 19 20 21 22 23 24 25 26 27 28 29 30 31 32 33 34 35 36 37 38 39 40 41 42 43 44 45 46 47 48 49 50 51 52 53 54 55 56 57 58 59 60 61 62 63 64 65 66 67 68 69 70 71

YOKOHAMA HARBOUR

GENERAL PLAN

*Note. The soundings are given in fathoms
and are reduced to Low Water Spring Tides*

A - M U N C I





BREAKWATER

5000 Feet

CONCRETE PIER

ENGLISH HATOBA

FRENCH HATOBA

FOREIGN SETTLEMENT

CUSTOM HOUSE

PAIS

PM buoy

MM buoy

P.O. buoy

P.O. TUC

J.C.L.E. buoy

RED

KANAGAWA

NAMAMU

FORT

BREAKWATER

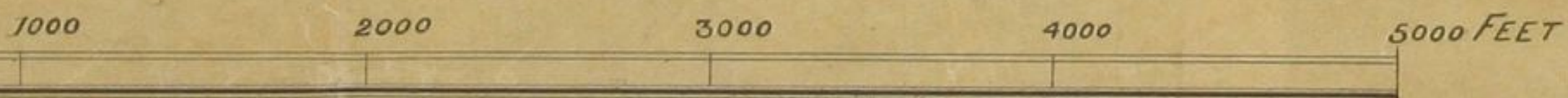
5000 Feet

RAILS





SCALE



November 1874
 Harry Austin

KANAGAWA



SCALE

