

114
A3003
2


圖斷橫港濱橫
YOKOHAMA HARBOUR
GENERAL SECTIONS

圖之二第
DRAWING No 2.

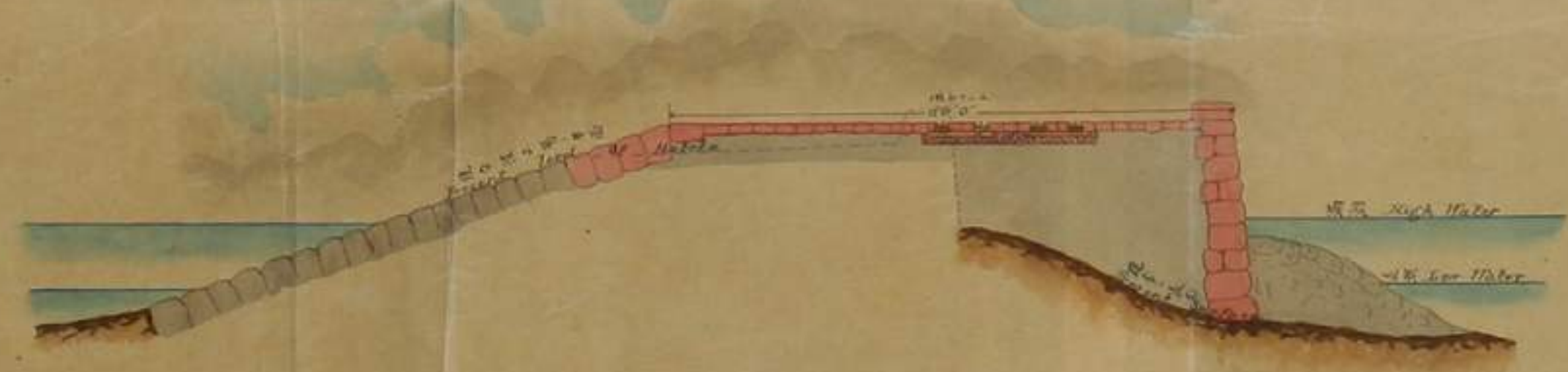
場止波東
EAST PIER



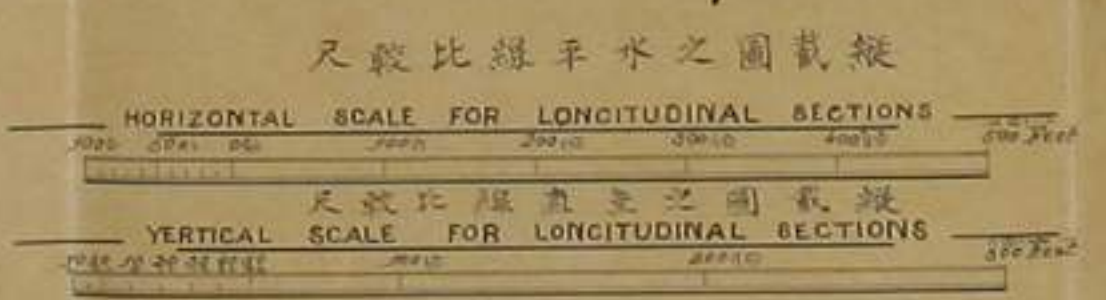
場止波西
WEST PIER



簡橫之場止波西
EXTENSION OF ENGLISH HATOBA
CROSS SECTION



長橫橋之岸濱
EXTENSION OF SHORE
CROSS SECTION



Arthur H. ...
Alfred ...

大正
十一年
四月
廿日

0 1 2 3 4 5 6 7 8 9 10 11 12 13 14 15 16 17 18 19 20 21 22 23 24 25 26 27 28 29 30 31 32 33 34

橫濱港截斷圖



YOKOHAMA HARBOUR

GENERAL SECTIONS

波止場

EAST P

三和土製波止

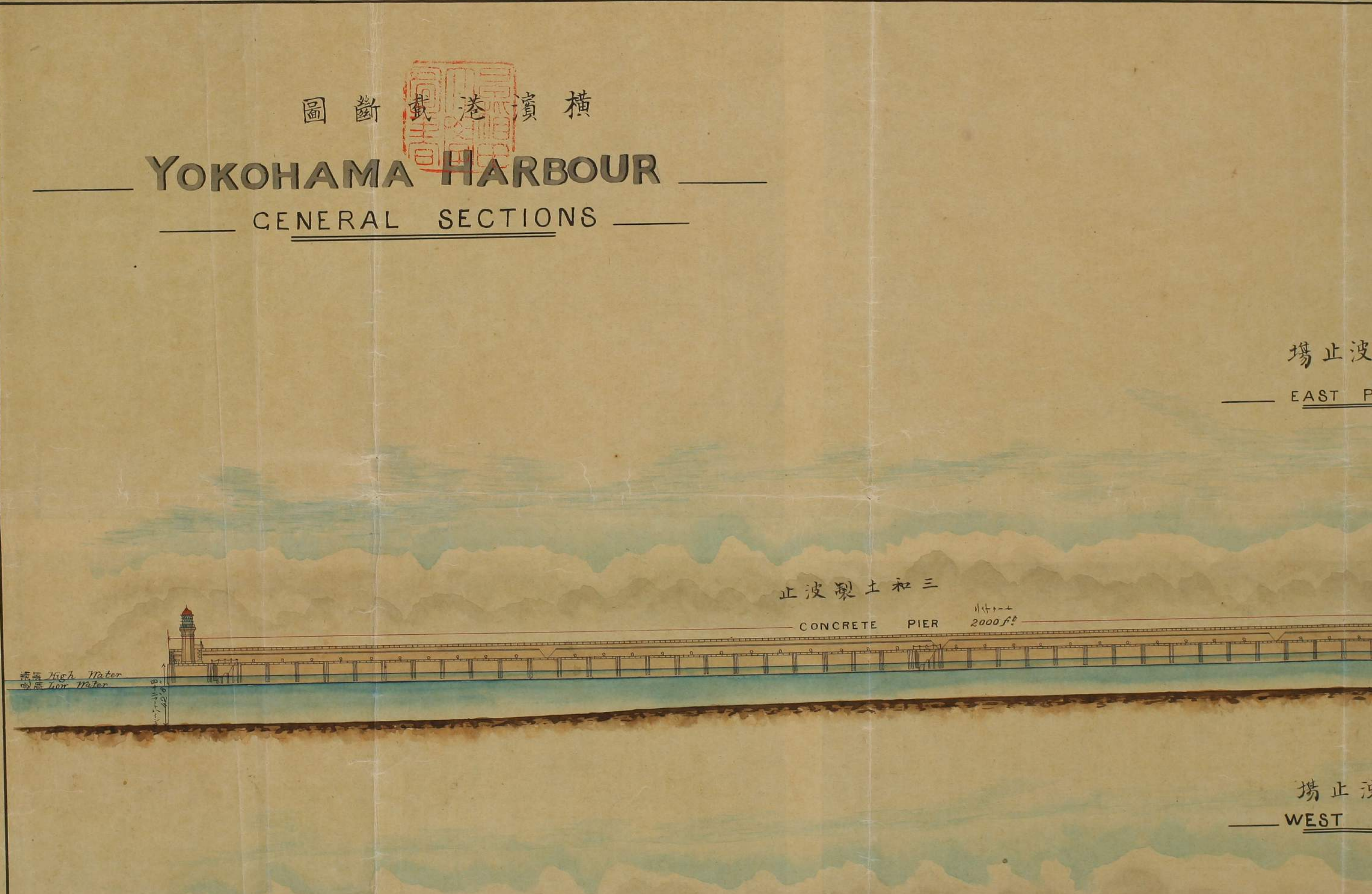
CONCRETE PIER

2000 ft

High Water
Low Water

波止場

WEST



黃
OUR _____
S _____

東波止場

— EAST PIER —

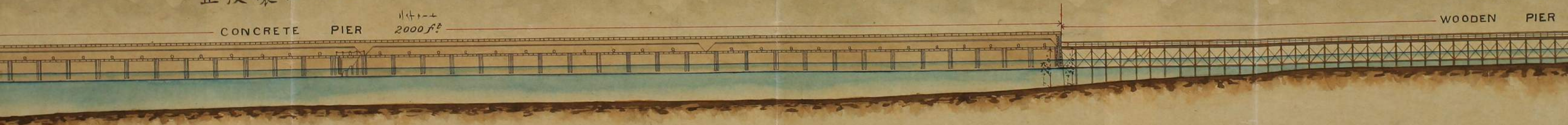
三和土製波止

CONCRETE PIER

1141-4
2000 f²

木製波止

WOODEN PIER



西波止場

— WEST PIER —

114
A3003
2

圖之二第

DRAWING No 2.

場止波東

EAST PIER ———



止波製木

WOODEN PIER

計 1114 呎 4 吋
1300 f.t.


場止波西

WEST PIER ———

止波梨木

WOODEN PIER

木製防波堤
940 ft

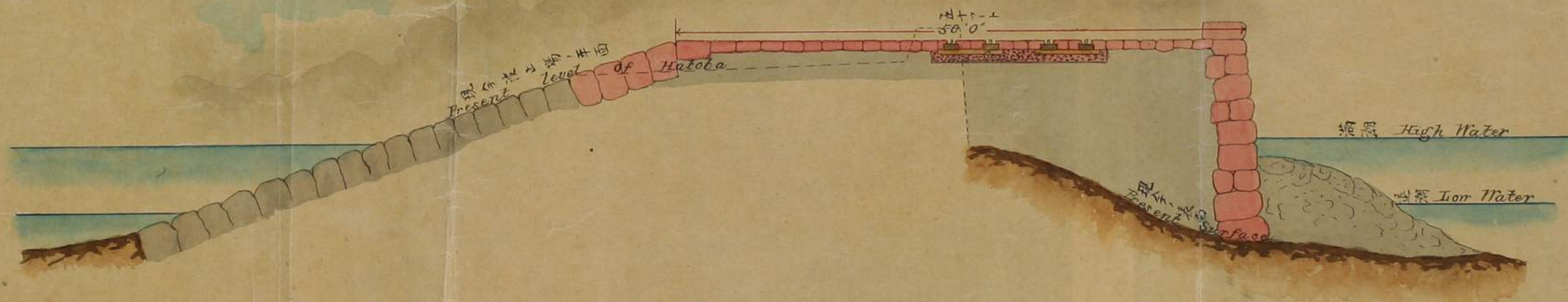


西波止之橫幅

EXTENSION OF ENGLISH HATOBA

CROSS SECTION

橫 截



海岸道路中央
Centre of Bund

縱截圖之水平面比較尺

HORIZONTAL SCALE FOR LONGITUDINAL SECTIONS
100 50 0 50 100 200 300 400 500 Feet

縱截圖之垂直線比較尺

VERTICAL SCALE FOR LONGITUDINAL SECTIONS
10 50 10 20 30 40 50 100 200 Feet

止波製木

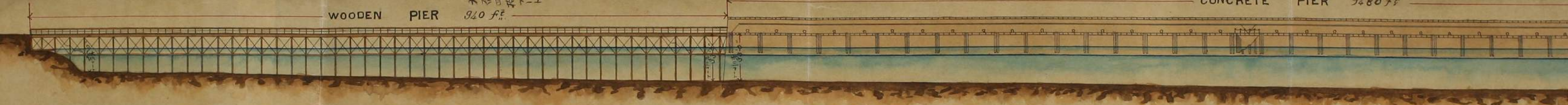
WOODEN PIER

310 呎

止波製土和三

CONCRETE PIER

1480 呎



橫之橋止波西

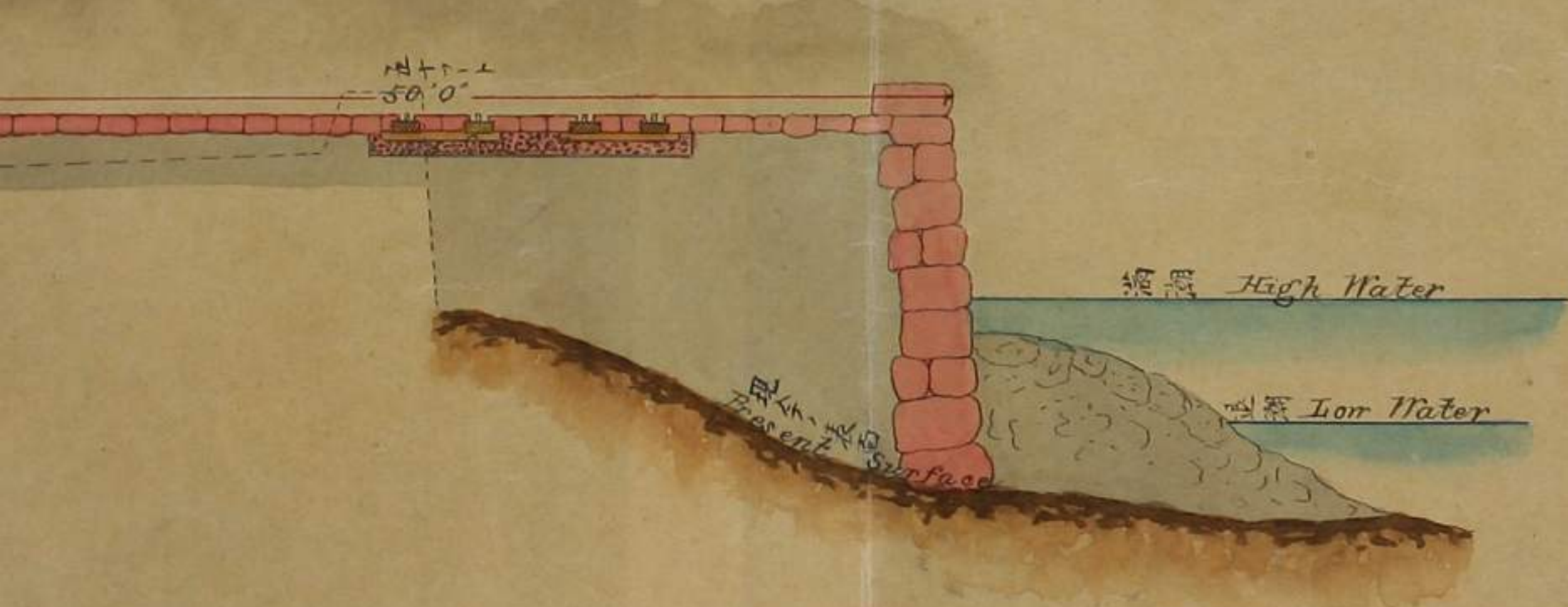
OF ENGLISH HATOBA

CROSS SECTION


截 橫

截橫幅橫之岸海

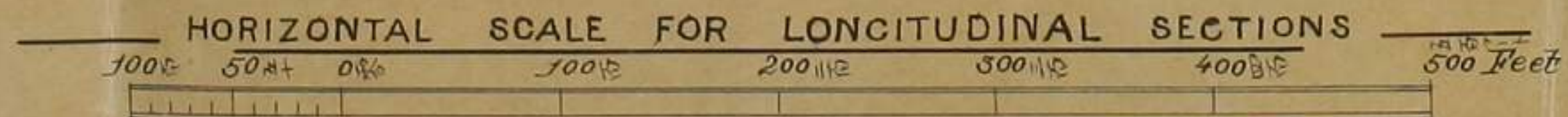
EXTENSION OF SHORE
CROSS SECTION



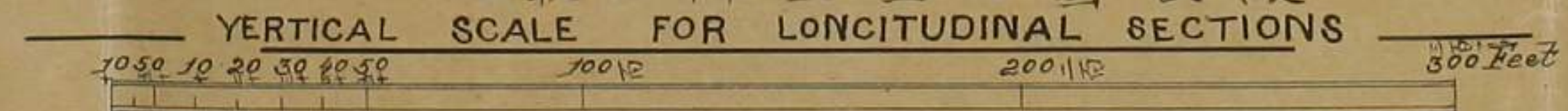
海岸道路中央
Centre of Bund



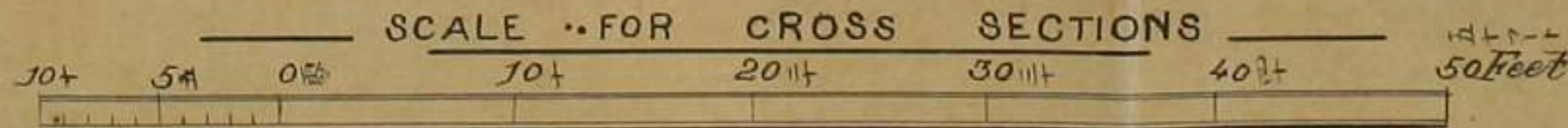
尺較比線平水之圖截縱



尺較比線直並之圖截縱



尺較比之圖截橫

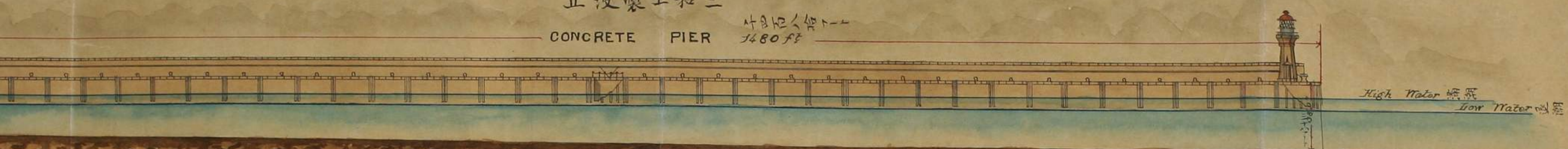


EST PIER

止波製土和三

CONCRETE PIER

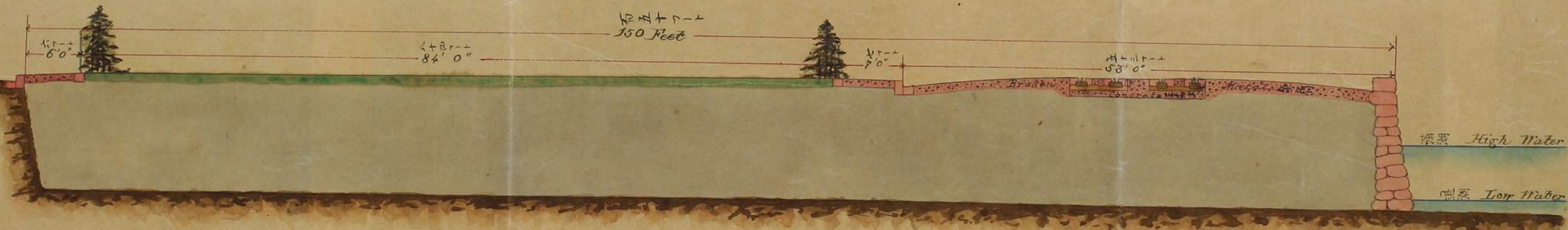
計日紀人會下
1480 feet



截橫幅橫之岸海

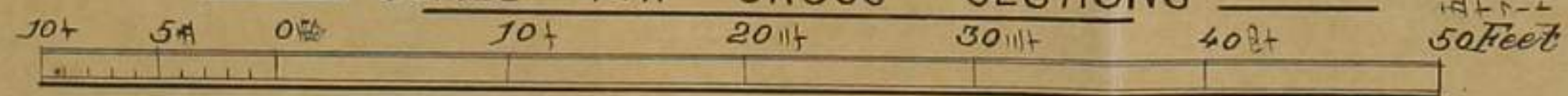
EXTENSION OF SHORE

CROSS SECTION



尺較比之圖截橫

SCALE FOR CROSS SECTIONS



Yokohama
W. H. Brunton

大天
限正
侯十
爵一
年四
寄月
贈月